



Railway Order Drawings

Book 2: Property and Rights Plan

November 2024

The Railway Order made by An Bord Pleanála
in November 2024

Refer to Schedule Nine (9) for the Conditions
Of the made Railway Order



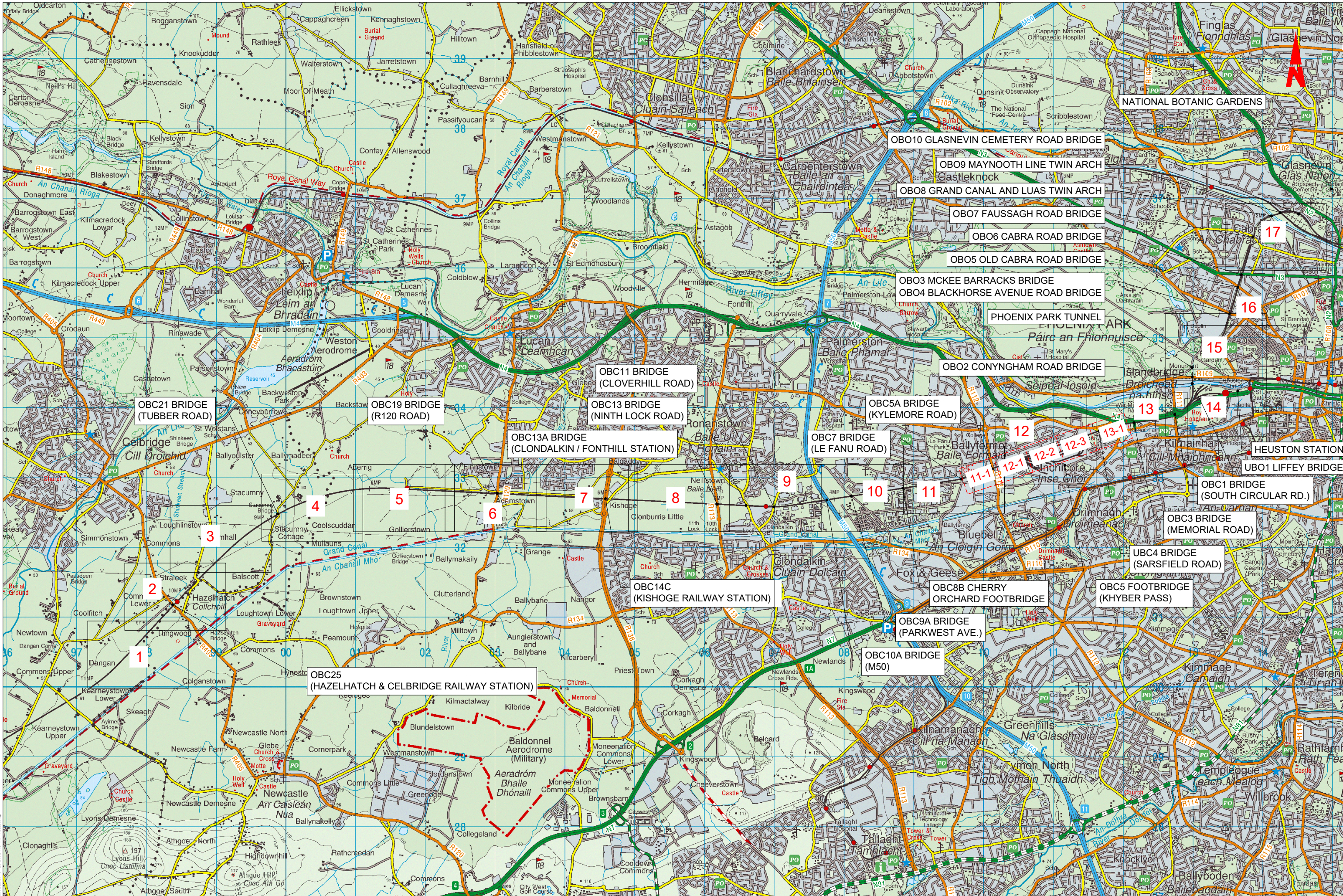
.....

Table of Contents

.....



Property Plan Number	Area	Property Plan Reference
PROPERTY KEY PLAN	PROPERTY PLAN KEY PLAN	18820
PROPERTY PLAN No 01	HAZELHATCH_LIMIT OF DART SOUTH WEST PROJECT	18821
PROPERTY PLAN No 02	HAZELHATCH STATION AND SURROUNDS	18822
PROPERTY PLAN No 03	WEST OF STUCUMNY LANE	18823
PROPERTY PLAN No 04	STACUMMY LANE AND SURROUNDS	18824
PROPERTY PLAN No 05	ADAMSTOWN STATION AND SURROUNDS	18825
PROPERTY PLAN No 06	ADAMSTOWN TO GRIFEEN VALLEY PARK AND SURROUNDS	18826
PROPERTY PLAN No 07	TULLYHALL AND KISHOGE STATION	18827
PROPERTY PLAN No 08	CLONDALKIN FONTHILL STATION	18828
PROPERTY PLAN No 09	NINTH LOCK ROAD AND COVERHILL ROAD	18829
PROPERTY PLAN No 10	M50 AND PARK WEST	18830
PROPERTY PLAN No 11	CHERRY ORCHARD TO KYLEMORE ROAD BRIDGE	18831
PROPERTY PLAN No 11-1	CHERRY ORCHARD TO KYLEMORE ROAD BRIDGE-1	18831
PROPERTY PLAN No 12	KYLEMORE TO INCHICORE WORKS	18832
PROPERTY PLAN No 12-1	KYLEMORE TO INCHICORE WORKS-1	18832
PROPERTY PLAN No 12-2	KYLEMORE TO INCHICORE WORKS-2	18832
PROPERTY PLAN No 12-3	KYLEMORE TO INCHICORE WORKS-3	18832
PROPERTY PLAN No 13	SARFIELD ROAD TO SOUTH CIRCULAR ROAD	18833
PROPERTY PLAN No 13-1	SARFIELD ROAD TO SOUTH CIRCULAR ROAD-1	18833
PROPERTY PLAN No 14	ISLANDBRIDGE TO HEUSTON STATION	18834
PROPERTY PLAN No 15	PHOENIX PARK TO MCKEE BARRACKS BRIDGE	18835
PROPERTY PLAN No 16	BLACKHORSE AVENUE TO CABRA ROAD	18836
PROPERTY PLAN No 17	CABRA TO GLASNEVIN JUNCTION	18837



OBC21 BRIDGE
(TUBBER ROAD)

OBC19 BRIDGE
(R120 ROAD)

OBC11 BRIDGE
(CLOVERHILL ROAD)

OBC13 BRIDGE
(NINTH LOCK ROAD)

OBC13A BRIDGE
(CLONDALKIN / FONTHILL STATION)

OBC5A BRIDGE
(KYLEMORE ROAD)

OBC7 BRIDGE
(LE FANU ROAD)

OBO2 CONYNGHAM ROAD BRIDGE

OBO3 MCKEE BARRACKS BRIDGE
OBO4 BLACKHORSE AVENUE ROAD BRIDGE

PHOENIX PARK TUNNEL

OBO10 GLASNEVIN CEMETERY ROAD BRIDGE

OBO9 MAYNOOTH LINE TWIN ARCH
Castleknock

OBO8 GRAND CANAL AND LUAS TWIN ARCH

OBO7 FAUSSAGH ROAD BRIDGE

OBO6 CABRA ROAD BRIDGE

OBO5 OLD CABRA ROAD BRIDGE

OBC1 BRIDGE
(SOUTH CIRCULAR RD.)

OBC3 BRIDGE
(MEMORIAL ROAD)

UBC4 BRIDGE
(SARFIELD ROAD)

OBC5 FOOTBRIDGE
(KHYBER PASS)

OBC8B CHERRY
ORCHARD FOOTBRIDGE

OBC9A BRIDGE
(PARKWEST AVE.)

OBC10A BRIDGE
(M50)

OBC25
(HAZELHATCH & CELBRIDGE RAILWAY STATION)

OBC14C
(KISHOGE RAILWAY STATION)

UBO1 LIFFEY BRIDGE

NOTE:

THIS PLAN MUST BE READ IN CONJUNCTION WITH THE DRAFT RAILWAY ORDER SCHEDULES, THE ENVIRONMENTAL IMPACT ASSESSMENT REPORT AND THE WORKS LAYOUT PLANS.

© Irish Rail (2022). This drawing is confidential and the copyright in it is owned by Irish Rail. This drawing must not be either loaned, copied or otherwise reproduced in whole or in part or used for any purpose without the prior permission of Irish Rail.
© Ordnance Survey Ireland and government of Ireland. All O.S. Data used for plans are printed under "Copyright Ordnance Survey Ireland" Survey No. 0039722. OSi Aerial Data or OSi LIDAR Data) & Survey No. 2022/08_NMA190 (OSi Vector Data).
All elevations are in metres and relate to OSi Geoid Model (OSG2012) Mean Head as defined by existing Project Control.
All Co-ordinates are in Irish Transverse Mercator Grid (ITM) as defined by OSi active GPS station Tallaght College (TLLG).



PROPERTY KEY PLAN

PROPERTY PLAN
HAZELHATCH
SCALE 1:1250 (@A0)



SHEET 2
SHEET 1

THE LORDS ROAD

LIMIT OF DART+ SOUTH WEST PROJECT

LEGEND:

CIE LAND OWNERSHIP

PROPERTY REFERENCES ARE SHOWN IN A CAPSULE CONTAINING A SPECIFIC ALPHA NUMERIC REFERENCE FOR EACH PLOT OF LAND: (SEE BELOW).

1. RED CAPSULES - INDICATING PERMANENT LAND ACQUISITION
2. BLUE CAPSULES - INDICATING TEMPORARY LAND ACQUISITION
3. BROWN CAPSULES - INDICATING SUBSTRATUM LAND ACQUISITION
4. ORANGE CAPSULES - INDICATING RIGHTS OF WAY TO BE ACQUIRED
5. GREEN CAPSULES - INDICATING RIGHTS OF WAY TO BE EXTINGUISHED OR INTERRUPTED

FURTHER DETAILS ON THE OWNERSHIP OF LAND OR RIGHTS OF WAY ARE PROVIDED IN THE SCHEDULES TO THE DRAFT LEGAL ORDER.

PERMANENT LAND ACQUISITION REFERENCE

DSW.18831.P.01(A) — EXTENT OF PROPOSED PERMANENT ACQUISITION AS ALSO IDENTIFIED IN SCHEDULE 2 (PART 1) OF THE DRAFT LEGAL ORDER

REF. NO.
P=PERMANENT LANDTAKE
PA=PERMANENT AIR RIGHTS LANDTAKE
PROPERTY PLAN NO.
PROJECT REF. - DART+ SOUTH WEST

DSW.18831.PA.01(A) — EXTENT OF PROPOSED PERMANENT AIR RIGHTS ACQUISITION AS ALSO IDENTIFIED IN SCHEDULE 2 (PART 4) OF THE DRAFT LEGAL ORDER

TEMPORARY LAND ACQUISITION REFERENCE

DSW.18831.T.01(A) — EXTENT OF PROPOSED TEMPORARY ACQUISITION AND EASEMENTS AS ALSO IDENTIFIED IN SCHEDULE 4 OF THE DRAFT LEGAL ORDER

REF. NO.
T=TEMPORARY LANDTAKE
PROPERTY PLAN NO.
PROJECT REF. - DART+ SOUTH WEST

SUBSTRATUM LAND TO BE ACQUIRED

DSW.18831.S.01(A) — EXTENT OF PROPOSED SUBSTRATUM ACQUISITION AS ALSO IDENTIFIED IN SCHEDULE 3 OF THE DRAFT LEGAL ORDER

REF. NO.
S=SUBSTRATUM LANDTAKE
PROPERTY PLAN NO.
PROJECT REF. - DART+ SOUTH WEST

RIGHTS OF WAY OR EASEMENTS TO BE ACQUIRED

DSW.18831._.01(A) — INFORMATION ON RIGHTS OF WAY OR EASEMENT IS PROVIDED IN SCHEDULE 5 OF THE DRAFT LEGAL ORDER

REF. NO.
R=RIGHT OF WAY TO BE ACQUIRED
E=EASEMENT TO BE ACQUIRED
PROPERTY PLAN NO.
PROJECT REF. - DART+ SOUTH WEST

RIGHTS OF WAY TO BE EXTINGUISHED OR INTERRUPTED

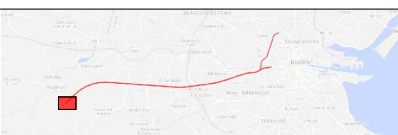
DSW.18831._.01(A) — INFORMATION ON RIGHTS OF WAY TO BE EXTINGUISHED OR INTERRUPTED IS PROVIDED IN SCHEDULE 6 & 7 OF THE DRAFT LEGAL ORDER

REF. NO.
B=PUBLIC RIGHT OF WAY TO BE EXTINGUISHED
E=PRIVATE RIGHT OF WAY TO BE EXTINGUISHED
W=RIGHT OF WAY TO BE INTERRUPTED
PROPERTY PLAN NO.
PROJECT REF. - DART+ SOUTH WEST

NOTE:

THIS PLAN MUST BE READ IN CONJUNCTION WITH THE DRAFT RAILWAY ORDER SCHEDULES, THE ENVIRONMENTAL IMPACT ASSESSMENT REPORT AND THE WORKS LAYOUT PLANS.

© Irish Rail (2022). This drawing is confidential and the copyright in it is owned by Irish Rail. This drawing must not be either loaned, copied or otherwise reproduced in whole or in part or used for any purpose without the prior permission of Irish Rail.
© Ordnance Survey Ireland and government of Ireland. All O.S. Data used for plans are printed under: "Copyright Ordnance Survey Ireland" Survey No. 0039722. (OSI Aerial Data or OSI LIDAR Data) & Survey No. 2022/OS_NMA180 (OSI Vector Data).
All elevations are in metres and relate to OSI Geoid Model (OSGM02) Mean Head as defined by existing Project Control. All Co-ordinates are in Irish Transverse Mercator Grid (ITM) as defined by OSI active GPS station Tallaght College (TLLG).



Client

Iarnród Éireann
Irish Rail

CIE

Plan No.

PROPERTY PLAN No. 01

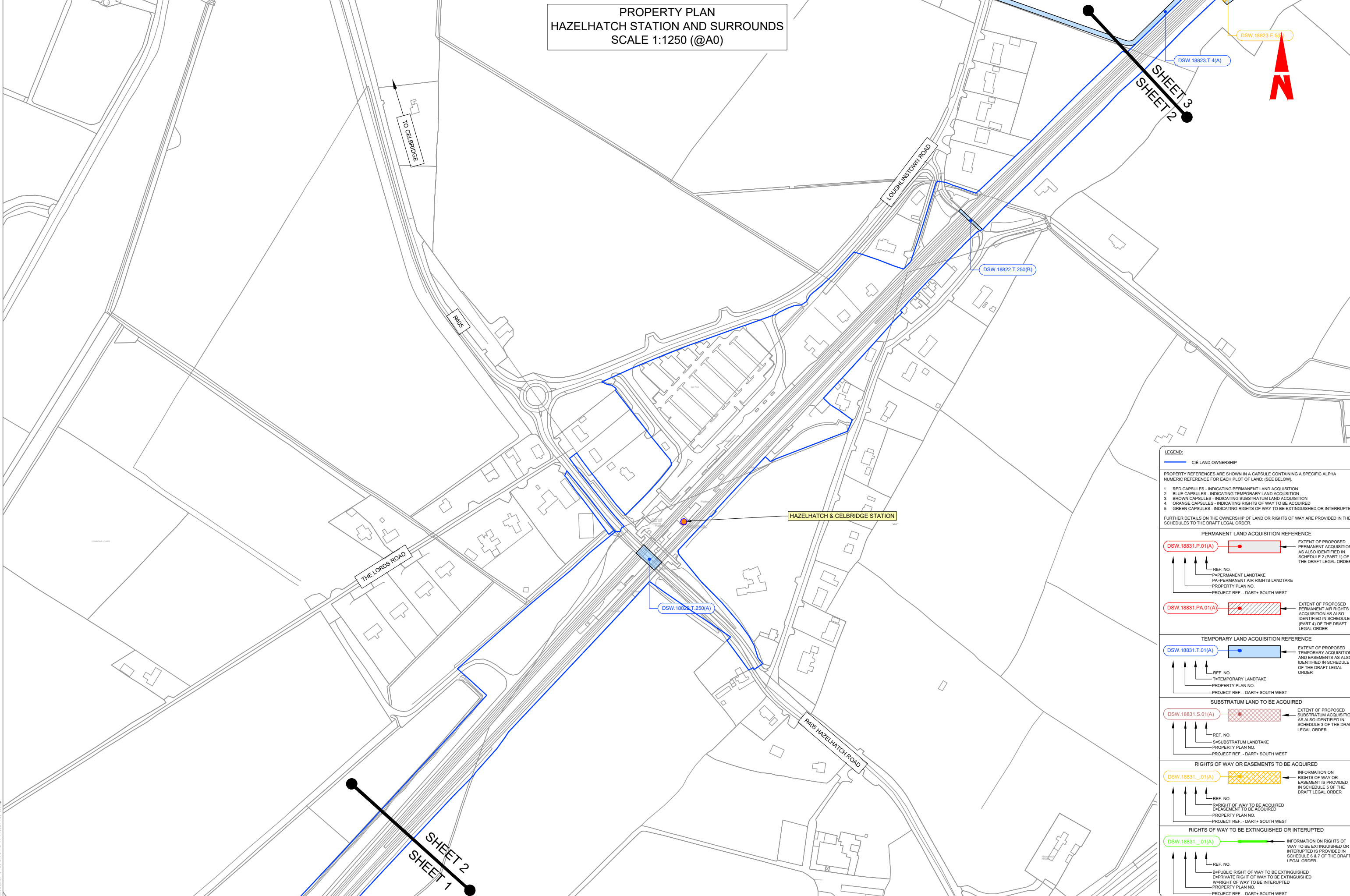
Date 10.11.22 Scale N.T.S. @ A3 Drawn RG Checked JX Approved DM

Property Plan Ref: 18821

DO NOT SCALE USE FIGURED DIMENSIONS ONLY

U:\18821\18821_01\DWG\18821_01_01.dwg

PROPERTY PLAN
HAZELHATCH STATION AND SURROUNDS
SCALE 1:1250 (@A0)



LEGEND:

— CIE LAND OWNERSHIP

PROPERTY REFERENCES ARE SHOWN IN A CAPSULE CONTAINING A SPECIFIC ALPHA NUMERIC REFERENCE FOR EACH PLOT OF LAND: (SEE BELOW).

1. RED CAPSULES - INDICATING PERMANENT LAND ACQUISITION
2. BLUE CAPSULES - INDICATING TEMPORARY LAND ACQUISITION
3. BROWN CAPSULES - INDICATING SUBSTRATUM LAND ACQUISITION
4. ORANGE CAPSULES - INDICATING RIGHTS OF WAY TO BE ACQUIRED
5. GREEN CAPSULES - INDICATING RIGHTS OF WAY TO BE EXTINGUISHED OR INTERRUPTED

FURTHER DETAILS ON THE OWNERSHIP OF LAND OR RIGHTS OF WAY ARE PROVIDED IN THE SCHEDULES TO THE DRAFT LEGAL ORDER.

PERMANENT LAND ACQUISITION REFERENCE

DSW.18831.P.01(A) — EXTENT OF PROPOSED PERMANENT ACQUISITION AS ALSO IDENTIFIED IN SCHEDULE 2 (PART 1) OF THE DRAFT LEGAL ORDER

REF. NO. — T-TEMPORARY LANDTAKE
 REF. NO. — PA-PERMANENT AIR RIGHTS LANDTAKE
 REF. NO. — PROPERTY PLAN NO.
 REF. NO. — PROJECT REF. - DART+ SOUTH WEST

DSW.18831.PA.01(A) — EXTENT OF PROPOSED PERMANENT AIR RIGHTS ACQUISITION AS ALSO IDENTIFIED IN SCHEDULE 2 (PART 4) OF THE DRAFT LEGAL ORDER

TEMPORARY LAND ACQUISITION REFERENCE

DSW.18831.T.01(A) — EXTENT OF PROPOSED TEMPORARY ACQUISITION AND EASEMENTS AS ALSO IDENTIFIED IN SCHEDULE 4 OF THE DRAFT LEGAL ORDER

REF. NO. — T-TEMPORARY LANDTAKE
 REF. NO. — PROPERTY PLAN NO.
 REF. NO. — PROJECT REF. - DART+ SOUTH WEST

SUBSTRATUM LAND TO BE ACQUIRED

DSW.18831.S.01(A) — EXTENT OF PROPOSED SUBSTRATUM ACQUISITION AS ALSO IDENTIFIED IN SCHEDULE 3 OF THE DRAFT LEGAL ORDER

REF. NO. — S-SUBSTRATUM LANDTAKE
 REF. NO. — PROPERTY PLAN NO.
 REF. NO. — PROJECT REF. - DART+ SOUTH WEST

RIGHTS OF WAY OR EASEMENTS TO BE ACQUIRED

DSW.18831._.01(A) — INFORMATION ON RIGHTS OF WAY OR EASEMENT IS PROVIDED IN SCHEDULE 5 OF THE DRAFT LEGAL ORDER

REF. NO. — R-RIGHT OF WAY TO BE ACQUIRED
 REF. NO. — E-EASEMENT TO BE ACQUIRED
 REF. NO. — PROPERTY PLAN NO.
 REF. NO. — PROJECT REF. - DART+ SOUTH WEST

RIGHTS OF WAY TO BE EXTINGUISHED OR INTERRUPTED

DSW.18831._.01(A) — INFORMATION ON RIGHTS OF WAY TO BE EXTINGUISHED OR INTERRUPTED IS PROVIDED IN SCHEDULE 6 & 7 OF THE DRAFT LEGAL ORDER

REF. NO. — B-PUBLIC RIGHT OF WAY TO BE EXTINGUISHED
 REF. NO. — E-PRIVATE RIGHT OF WAY TO BE EXTINGUISHED
 REF. NO. — W-RIGHT OF WAY TO BE INTERRUPTED
 REF. NO. — PROPERTY PLAN NO.
 REF. NO. — PROJECT REF. - DART+ SOUTH WEST

U:\151895668_Dwg-Graphic\161_AutoCAD\DP-4-22-DWG-RO-TT-A\1821-1840.dwg

PROPERTY PLAN
WEST OF STACUMNY LANE
SCALE 1:1250 (@A0)

DSW.18824.
DSW.18824.



SHEET 4
SHEET 3

STACUMNY LANE

LOUGHLINSTOWN ROAD

DSW.18823.E.4(B)

DSW.18823.T.5(A)

DSW.18823.E.5(B)

DSW.18823.T.4(A)

SHEET 3
SHEET 2

LEGEND:

— CIE LAND OWNERSHIP

PROPERTY REFERENCES ARE SHOWN IN A CAPSULE CONTAINING A SPECIFIC ALPHA NUMERIC REFERENCE FOR EACH PLOT OF LAND: (SEE BELOW).

1. RED CAPSULES - INDICATING PERMANENT LAND ACQUISITION
2. BLUE CAPSULES - INDICATING TEMPORARY LAND ACQUISITION
3. BROWN CAPSULES - INDICATING SUBSTRATUM LAND ACQUISITION
4. ORANGE CAPSULES - INDICATING RIGHTS OF WAY TO BE ACQUIRED
5. GREEN CAPSULES - INDICATING RIGHTS OF WAY TO BE EXTINGUISHED OR INTERRUPTED

FURTHER DETAILS ON THE OWNERSHIP OF LAND OR RIGHTS OF WAY ARE PROVIDED IN THE SCHEDULES TO THE DRAFT LEGAL ORDER.

PERMANENT LAND ACQUISITION REFERENCE

DSW.18831.P.01(A) — EXTENT OF PROPOSED PERMANENT ACQUISITION AS ALSO IDENTIFIED IN SCHEDULE 2 (PART 1) OF THE DRAFT LEGAL ORDER

REF. NO. — T—TEMPORARY LANDTAKE
PA—PERMANENT AIR RIGHTS LANDTAKE
PROPERTY PLAN NO.
PROJECT REF. - DART+ SOUTH WEST

DSW.18831.PA.01(A) — EXTENT OF PROPOSED PERMANENT AIR RIGHTS ACQUISITION AS ALSO IDENTIFIED IN SCHEDULE 2 (PART 4) OF THE DRAFT LEGAL ORDER

TEMPORARY LAND ACQUISITION REFERENCE

DSW.18831.T.01(A) — EXTENT OF PROPOSED TEMPORARY ACQUISITION AND EASEMENTS AS ALSO IDENTIFIED IN SCHEDULE 4 OF THE DRAFT LEGAL ORDER

REF. NO. — T—TEMPORARY LANDTAKE
PROPERTY PLAN NO.
PROJECT REF. - DART+ SOUTH WEST

SUBSTRATUM LAND TO BE ACQUIRED

DSW.18831.S.01(A) — EXTENT OF PROPOSED SUBSTRATUM ACQUISITION AS ALSO IDENTIFIED IN SCHEDULE 3 OF THE DRAFT LEGAL ORDER

REF. NO. — S—SUBSTRATUM LANDTAKE
PROPERTY PLAN NO.
PROJECT REF. - DART+ SOUTH WEST

RIGHTS OF WAY OR EASEMENTS TO BE ACQUIRED

DSW.18831_.01(A) — INFORMATION ON RIGHTS OF WAY OR EASEMENT IS PROVIDED IN SCHEDULE 5 OF THE DRAFT LEGAL ORDER

REF. NO. — R—RIGHT OF WAY TO BE ACQUIRED
E—EASEMENT TO BE ACQUIRED
PROPERTY PLAN NO.
PROJECT REF. - DART+ SOUTH WEST

RIGHTS OF WAY TO BE EXTINGUISHED OR INTERRUPTED

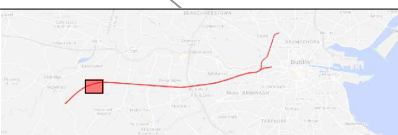
DSW.18831_.01(A) — INFORMATION ON RIGHTS OF WAY TO BE EXTINGUISHED OR INTERRUPTED IS PROVIDED IN SCHEDULE 6 & 7 OF THE DRAFT LEGAL ORDER

REF. NO. — B—PUBLIC RIGHT OF WAY TO BE EXTINGUISHED
E—PRIVATE RIGHT OF WAY TO BE EXTINGUISHED
W—RIGHT OF WAY TO BE INTERRUPTED
PROPERTY PLAN NO.
PROJECT REF. - DART+ SOUTH WEST

NOTE:

THIS PLAN MUST BE READ IN CONJUNCTION WITH THE DRAFT RAILWAY ORDER SCHEDULES, THE ENVIRONMENTAL IMPACT ASSESSMENT REPORT AND THE WORKS LAYOUT PLANS.

© Irish Rail (2022). This drawing is confidential and the copyright in it is owned by Irish Rail. This drawing must not be either loaned, copied or otherwise reproduced in whole or in part or used for any purpose without the prior permission of Irish Rail.
© Ordnance Survey Ireland and government of Ireland. All O.S. Data used for plans are printed under "Copyright Ordnance Survey Ireland" Survey No. 0039722. (OSI Aerial Data or OSI Litar Data) & Survey No. 2022/OS_NMA190 (OSI Vector Data).
All elevations are in metres and relate to OSI Geoid Model (OSGM02) Mean Head as defined by existing Project Control. All Co-ordinates are in Irish Transverse Mercator Grid (ITM) as defined by OSI active GPS station Tallaght College (TLLG).



Client	Iarnród Éireann Irish Rail			CIE					
Date	10.11.22	Scale	N.T.S. @ A3 1:1250 @ A0	Drawn	RG	Checked	JX	Approved	DM
Plan No.	PROPERTY PLAN No. 03								
Property Plan Ref.	18823								

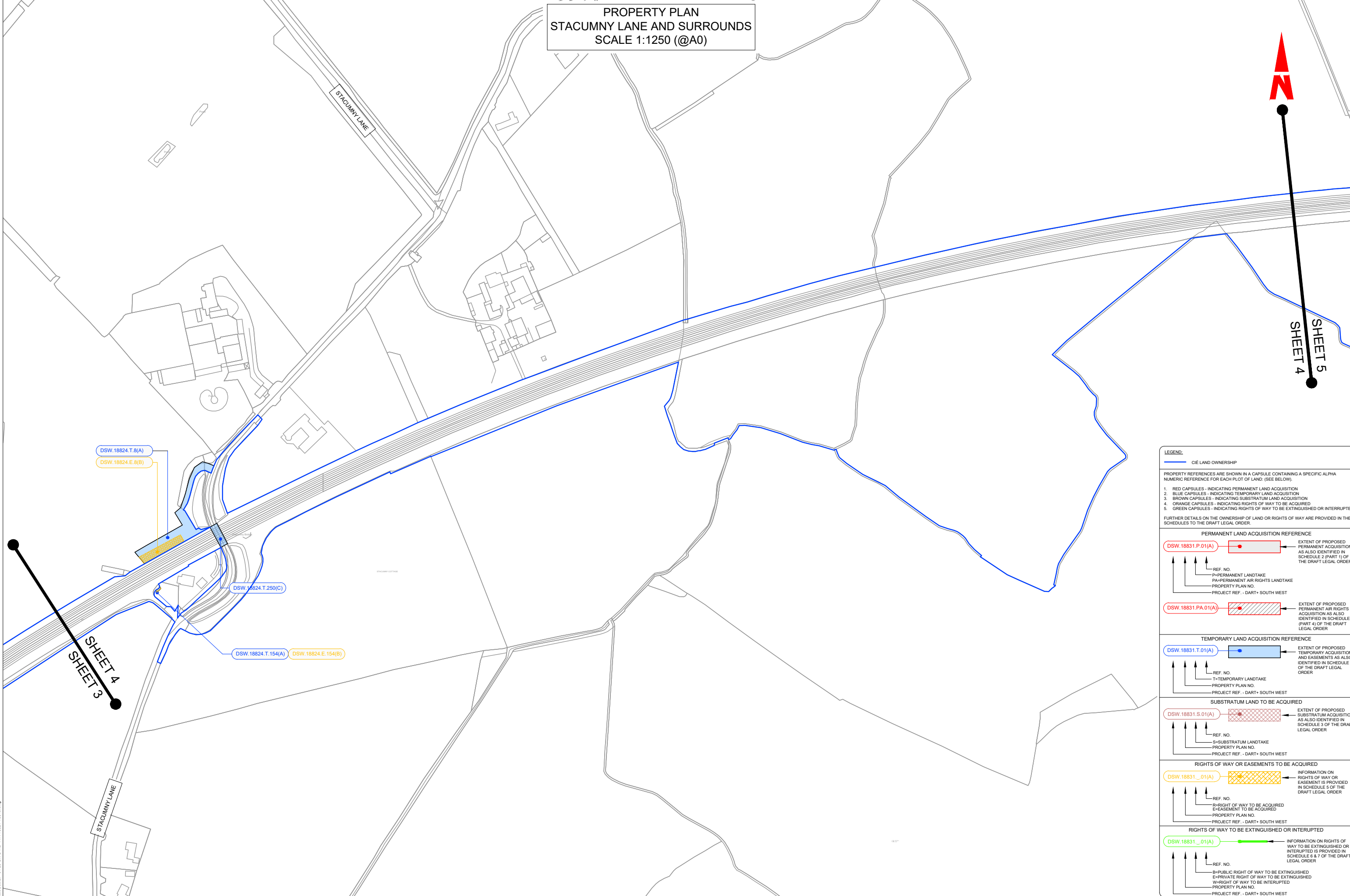
DO NOT SCALE USE FIGURED DIMENSIONS ONLY

U:\18195668\DWG-Graphic\18195668_AutoCAD\DWG-18195668-TT-A-1821-18824.dwg

PROPERTY PLAN
STACUMNY LANE AND SURROUNDS
SCALE 1:1250 (@A0)



SHEET 5
SHEET 4



LEGEND:

— CIE LAND OWNERSHIP

PROPERTY REFERENCES ARE SHOWN IN A CAPSULE CONTAINING A SPECIFIC ALPHA NUMERIC REFERENCE FOR EACH PLOT OF LAND: (SEE BELOW).

1. RED CAPSULES - INDICATING PERMANENT LAND ACQUISITION
2. BLUE CAPSULES - INDICATING TEMPORARY LAND ACQUISITION
3. BROWN CAPSULES - INDICATING SUBSTRATUM LAND ACQUISITION
4. ORANGE CAPSULES - INDICATING RIGHTS OF WAY TO BE ACQUIRED
5. GREEN CAPSULES - INDICATING RIGHTS OF WAY TO BE EXTINGUISHED OR INTERRUPTED

FURTHER DETAILS ON THE OWNERSHIP OF LAND OR RIGHTS OF WAY ARE PROVIDED IN THE SCHEDULES TO THE DRAFT LEGAL ORDER.

PERMANENT LAND ACQUISITION REFERENCE

DSW.18831.P.01(A) — EXTENT OF PROPOSED PERMANENT ACQUISITION AS ALSO IDENTIFIED IN SCHEDULE 2 (PART 1) OF THE DRAFT LEGAL ORDER

REF. NO. —
 P—PERMANENT LANDTAKE
 PA—PERMANENT AIR RIGHTS LANDTAKE
 PROPERTY PLAN NO. —
 PROJECT REF. - DART+ SOUTH WEST

DSW.18831.PA.01(A) — EXTENT OF PROPOSED PERMANENT AIR RIGHTS ACQUISITION AS ALSO IDENTIFIED IN SCHEDULE 2 (PART 4) OF THE DRAFT LEGAL ORDER

TEMPORARY LAND ACQUISITION REFERENCE

DSW.18831.T.01(A) — EXTENT OF PROPOSED TEMPORARY ACQUISITION AND EASEMENTS AS ALSO IDENTIFIED IN SCHEDULE 4 OF THE DRAFT LEGAL ORDER

REF. NO. —
 T—TEMPORARY LANDTAKE
 PROPERTY PLAN NO. —
 PROJECT REF. - DART+ SOUTH WEST

SUBSTRATUM LAND TO BE ACQUIRED

DSW.18831.S.01(A) — EXTENT OF PROPOSED SUBSTRATUM ACQUISITION AS ALSO IDENTIFIED IN SCHEDULE 3 OF THE DRAFT LEGAL ORDER

REF. NO. —
 S—SUBSTRATUM LANDTAKE
 PROPERTY PLAN NO. —
 PROJECT REF. - DART+ SOUTH WEST

RIGHTS OF WAY OR EASEMENTS TO BE ACQUIRED

DSW.18831_.01(A) — INFORMATION ON RIGHTS OF WAY OR EASEMENT IS PROVIDED IN SCHEDULE 5 OF THE DRAFT LEGAL ORDER

REF. NO. —
 R—RIGHT OF WAY TO BE ACQUIRED
 E—EASEMENT TO BE ACQUIRED
 PROPERTY PLAN NO. —
 PROJECT REF. - DART+ SOUTH WEST

RIGHTS OF WAY TO BE EXTINGUISHED OR INTERRUPTED

DSW.18831_.01(A) — INFORMATION ON RIGHTS OF WAY TO BE EXTINGUISHED OR INTERRUPTED IS PROVIDED IN SCHEDULE 6 & 7 OF THE DRAFT LEGAL ORDER

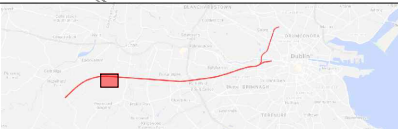
REF. NO. —
 B—PUBLIC RIGHT OF WAY TO BE EXTINGUISHED
 E—PRIVATE RIGHT OF WAY TO BE EXTINGUISHED
 W—RIGHT OF WAY TO BE INTERRUPTED
 PROPERTY PLAN NO. —
 PROJECT REF. - DART+ SOUTH WEST

U:\151895668_Dwg-Capsules\151895668_AutoCAD\DP-4-23-DWG-RO-TT-A-18824-18840.dwg

NOTE:

THIS PLAN MUST BE READ IN CONJUNCTION WITH THE DRAFT RAILWAY ORDER SCHEDULES, THE ENVIRONMENTAL IMPACT ASSESSMENT REPORT AND THE WORKS LAYOUT PLANS.

© Irish Rail (2022). This drawing is confidential and the copyright in it is owned by Irish Rail. This drawing must not be either loaned, copied or otherwise reproduced in whole or in part or used for any purpose without the prior permission of Irish Rail.
 © Ordnance Survey Ireland and government of Ireland. All O.S. Data used for plans are printed under: "Copyright Ordnance Survey Ireland" Survey No. 0039722. (OSI Aerial Data or OSI Lidar Data) & Survey No. 2022/OS_NMA180 (OSI Vector Data).
 All elevations are in metres and relate to OSI Geoid Model (OSGM02) Mean Head as defined by existing Project Control. All Co-ordinates are in Irish Transverse Mercator Grid (ITM) as defined by OSI active GPS station Tallaght College (TLLG).



Plan No.	PROPERTY PLAN No. 04
Date	10.11.22
Scale	N.T.S. @ A3 1:1250 @ A0
Drawn	RG
Checked	JX
Approved	DM
Client	Iarnród Éireann Irish Rail
Project Title	PROPERTY PLAN No. 04
Plan No.	18824
Property Plan Ref.	18824

DO NOT SCALE USE FIGURED DIMENSIONS ONLY

PROPERTY PLAN
ADAMSTOWN STATION AND SURROUND
SCALE 1:1250 (@A0)

ADAMSTOWN

ADAMSTOWN AVE



DSW.18625.T.250(D)

ADAMSTOWN STATION (OBC20D)

SHEET 4
SHEET 5

SHEET 5
SHEET 6

LEGEND:

— CIE LAND OWNERSHIP

PROPERTY REFERENCES ARE SHOWN IN A CAPSULE CONTAINING A SPECIFIC ALPHA NUMERIC REFERENCE FOR EACH PLOT OF LAND: (SEE BELOW).

1. RED CAPSULES - INDICATING PERMANENT LAND ACQUISITION
2. BLUE CAPSULES - INDICATING TEMPORARY LAND ACQUISITION
3. BROWN CAPSULES - INDICATING SUBSTRATUM LAND ACQUISITION
4. ORANGE CAPSULES - INDICATING RIGHTS OF WAY TO BE ACQUIRED
5. GREEN CAPSULES - INDICATING RIGHTS OF WAY TO BE EXTINGUISHED OR INTERRUPTED

FURTHER DETAILS ON THE OWNERSHIP OF LAND OR RIGHTS OF WAY ARE PROVIDED IN THE SCHEDULES TO THE DRAFT LEGAL ORDER.

PERMANENT LAND ACQUISITION REFERENCE

DSW.18831.P.01(A) — EXTENT OF PROPOSED PERMANENT ACQUISITION AS ALSO IDENTIFIED IN SCHEDULE 2 (PART 1) OF THE DRAFT LEGAL ORDER

REF. NO. — T—TEMPORARY LANDTAKE
PA—PERMANENT AIR RIGHTS LANDTAKE
PROPERTY PLAN NO.
PROJECT REF. - DART+ SOUTH WEST

DSW.18831.PA.01(A) — EXTENT OF PROPOSED PERMANENT AIR RIGHTS ACQUISITION AS ALSO IDENTIFIED IN SCHEDULE 2 (PART 4) OF THE DRAFT LEGAL ORDER

TEMPORARY LAND ACQUISITION REFERENCE

DSW.18831.T.01(A) — EXTENT OF PROPOSED TEMPORARY ACQUISITION AND EASEMENTS AS ALSO IDENTIFIED IN SCHEDULE 4 OF THE DRAFT LEGAL ORDER

REF. NO. — T—TEMPORARY LANDTAKE
PROPERTY PLAN NO.
PROJECT REF. - DART+ SOUTH WEST

SUBSTRATUM LAND TO BE ACQUIRED

DSW.18831.S.01(A) — EXTENT OF PROPOSED SUBSTRATUM ACQUISITION AS ALSO IDENTIFIED IN SCHEDULE 3 OF THE DRAFT LEGAL ORDER

REF. NO. — S—SUBSTRATUM LANDTAKE
PROPERTY PLAN NO.
PROJECT REF. - DART+ SOUTH WEST

RIGHTS OF WAY OR EASEMENTS TO BE ACQUIRED

DSW.18831._.01(A) — INFORMATION ON RIGHTS OF WAY OR EASEMENT IS PROVIDED IN SCHEDULE 5 OF THE DRAFT LEGAL ORDER

REF. NO. — R—RIGHT OF WAY TO BE ACQUIRED
E—EASEMENT TO BE ACQUIRED
PROPERTY PLAN NO.
PROJECT REF. - DART+ SOUTH WEST

RIGHTS OF WAY TO BE EXTINGUISHED OR INTERRUPTED

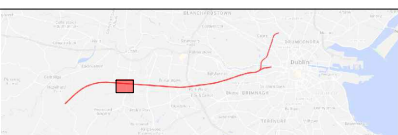
DSW.18831._.01(A) — INFORMATION ON RIGHTS OF WAY TO BE EXTINGUISHED OR INTERRUPTED IS PROVIDED IN SCHEDULE 6 & 7 OF THE DRAFT LEGAL ORDER

REF. NO. — B—PUBLIC RIGHT OF WAY TO BE EXTINGUISHED
E—PRIVATE RIGHT OF WAY TO BE EXTINGUISHED
W—RIGHT OF WAY TO BE INTERRUPTED
PROPERTY PLAN NO.
PROJECT REF. - DART+ SOUTH WEST

NOTE:

THIS PLAN MUST BE READ IN CONJUNCTION WITH THE DRAFT RAILWAY ORDER SCHEDULES, THE ENVIRONMENTAL IMPACT ASSESSMENT REPORT AND THE WORKS LAYOUT PLANS.

© Irish Rail (2022). This drawing is confidential and the copyright in it is owned by Irish Rail. This drawing must not be either loaned, copied or otherwise reproduced in whole or in part or used for any purpose without the prior permission of Irish Rail.
© Ordnance Survey Ireland and government of Ireland. All O.S. Data used for plans are printed under: "Copyright Ordnance Survey Ireland" Survey No. 0039722. (OSI Aerial Data or OSI LIDAR Data) & Survey No. 2022/OS_NMA180 (OSI Vector Data).
All elevations are in metres and relate to OSI Geoid Model (OSGM02) Mean Head as defined by existing Project Control. All Co-ordinates are in Irish Transverse Mercator Grid (ITM) as defined by OSI active GPS station Tallaght College (TLLG).



Client	Iarnród Éireann Irish Rail			CIE					
Date	10.11.22	Scale	N.T.S. @ A3 1:1250 @ A0	Drawn	RG	Checked	JX	Approved	DM
Plan No.	PROPERTY PLAN No. 05								
Property Plan Ref:	18825								

DO NOT SCALE USE FIGURED DIMENSIONS ONLY

U:\151895668_Dmgp-Graphics\616_AutoCAD\DP-4-23-DWG-RO-TTA-18621-18640.dwg

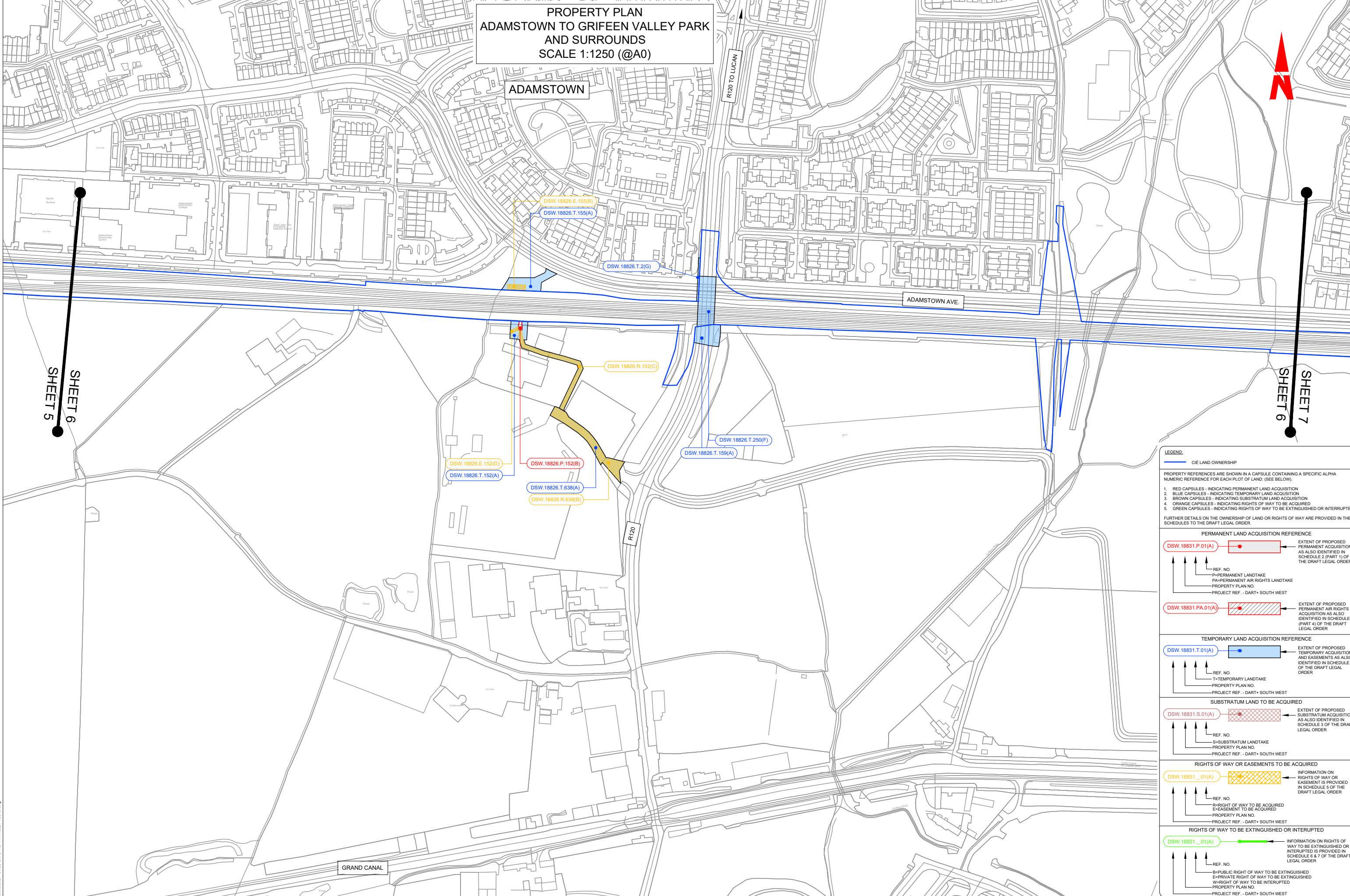
PROPERTY PLAN
ADAMSTOWN TO GRIFFIN VALLEY PARK
AND SURROUNDS
SCALE 1:1250 (@A0)

ADAMSTOWN



SHEET 5

SHEET 7



LEGEND:

— CIE LAND OWNERSHIP

PROPERTY REFERENCES ARE SHOWN IN A CAPSULE CONTAINING A SPECIFIC ALPHA NUMERIC REFERENCE FOR EACH PLOT OF LAND: (SEE BELOW).

1. RED CAPSULES - INDICATING PERMANENT LAND ACQUISITION
2. BLUE CAPSULES - INDICATING TEMPORARY LAND ACQUISITION
3. BROWN CAPSULES - INDICATING SUBSTRATUM LAND ACQUISITION
4. ORANGE CAPSULES - INDICATING RIGHTS OF WAY TO BE ACQUIRED
5. GREEN CAPSULES - INDICATING RIGHTS OF WAY TO BE EXTINGUISHED OR INTERRUPTED

FURTHER DETAILS ON THE OWNERSHIP OF LAND OR RIGHTS OF WAY ARE PROVIDED IN THE SCHEDULES TO THE DRAFT LEGAL ORDER.

PERMANENT LAND ACQUISITION REFERENCE

DSW.18831.P.01(A) — EXTENT OF PROPOSED PERMANENT LAND ACQUISITION AS ALSO IDENTIFIED IN SCHEDULE 2 (PART 1) OF THE DRAFT LEGAL ORDER

REF. NO. — P—PERMANENT LANDTAKE
PA—PERMANENT AIR RIGHTS LANDTAKE
PROPERTY PLAN NO.
PROJECT REF. - DART+ SOUTH WEST

DSW.18831.PA.01(A) — EXTENT OF PROPOSED PERMANENT AIR RIGHTS ACQUISITION AS ALSO IDENTIFIED IN SCHEDULE 2 (PART 4) OF THE DRAFT LEGAL ORDER

TEMPORARY LAND ACQUISITION REFERENCE

DSW.18831.T.01(A) — EXTENT OF PROPOSED TEMPORARY ACQUISITION AND EASEMENTS AS ALSO IDENTIFIED IN SCHEDULE 4 OF THE DRAFT LEGAL ORDER

REF. NO. — T—TEMPORARY LANDTAKE
PROPERTY PLAN NO.
PROJECT REF. - DART+ SOUTH WEST

SUBSTRATUM LAND TO BE ACQUIRED

DSW.18831.S.01(A) — EXTENT OF PROPOSED SUBSTRATUM ACQUISITION AS ALSO IDENTIFIED IN SCHEDULE 3 OF THE DRAFT LEGAL ORDER

REF. NO. — S—SUBSTRATUM LANDTAKE
PROPERTY PLAN NO.
PROJECT REF. - DART+ SOUTH WEST

RIGHTS OF WAY OR EASEMENTS TO BE ACQUIRED

DSW.18831..01(A) — INFORMATION ON RIGHTS OF WAY OR EASEMENT IS PROVIDED IN SCHEDULE 5 OF THE DRAFT LEGAL ORDER

REF. NO. — R—RIGHT OF WAY TO BE ACQUIRED
E—EASEMENT TO BE ACQUIRED
PROPERTY PLAN NO.
PROJECT REF. - DART+ SOUTH WEST

RIGHTS OF WAY TO BE EXTINGUISHED OR INTERRUPTED

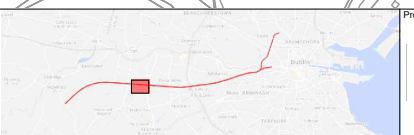
DSW.18831..01(A) — INFORMATION ON RIGHTS OF WAY TO BE EXTINGUISHED OR INTERRUPTED IS PROVIDED IN SCHEDULE 6 & 7 OF THE DRAFT LEGAL ORDER

REF. NO. — B—PUBLIC RIGHT OF WAY TO BE EXTINGUISHED
E—PRIVATE RIGHT OF WAY TO BE EXTINGUISHED
W—RIGHT OF WAY TO BE INTERRUPTED
PROPERTY PLAN NO.
PROJECT REF. - DART+ SOUTH WEST

NOTE:

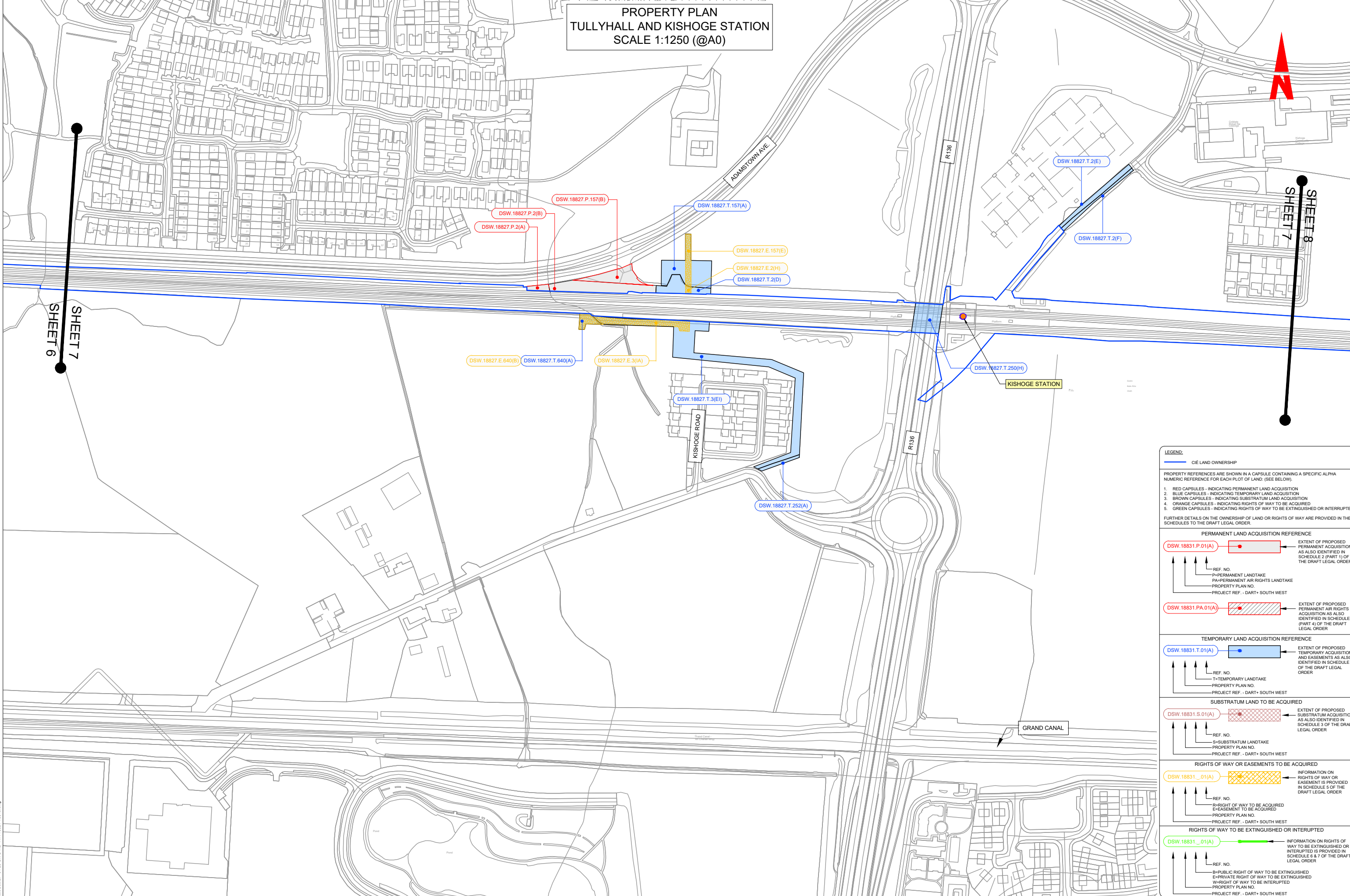
THIS PLAN MUST BE READ IN CONJUNCTION WITH THE DRAFT RAILWAY ORDER SCHEDULES, THE ENVIRONMENTAL IMPACT ASSESSMENT REPORT AND THE WORKS LAYOUT PLANS.

© Irish Rail (2022). This drawing is confidential and the copyright in it is owned by Irish Rail. This drawing must not be either loaned, copied or otherwise reproduced in whole or in part or used for any purpose without the prior permission of Irish Rail.
© Ordnance Survey Ireland and government of Ireland. All O.S. Data used for plans are printed under: "Copyright Ordnance Survey Ireland". Survey No. 0039722. (OSI Aerial Data or OSI LIDAR Data) & Survey No. 2022/OS_NMA190 (OSI Vector Data).
All elevations are in metres and relate to OSI Geoid Model (OSGM02) Mean Head as defined by existing Project Control.
All Co-ordinates are in Irish Transverse Mercator Grid (ITM) as defined by OSI active GPS station Tallaght College (TLG).



U:\18826\18826_06\DWG\18826_06_01_18826_06.dwg

PROPERTY PLAN
TULLYHALL AND KISHOGE STATION
SCALE 1:1250 (@A0)



SHEET 6
SHEET 7

SHEET 7
SHEET 8

LEGEND:

— CIE LAND OWNERSHIP

PROPERTY REFERENCES ARE SHOWN IN A CAPSULE CONTAINING A SPECIFIC ALPHA NUMERIC REFERENCE FOR EACH PLOT OF LAND: (SEE BELOW).

1. RED CAPSULES - INDICATING PERMANENT LAND ACQUISITION
2. BLUE CAPSULES - INDICATING TEMPORARY LAND ACQUISITION
3. BROWN CAPSULES - INDICATING SUBSTRATUM LAND ACQUISITION
4. ORANGE CAPSULES - INDICATING RIGHTS OF WAY TO BE ACQUIRED
5. GREEN CAPSULES - INDICATING RIGHTS OF WAY TO BE EXTINGUISHED OR INTERRUPTED

FURTHER DETAILS ON THE OWNERSHIP OF LAND OR RIGHTS OF WAY ARE PROVIDED IN THE SCHEDULES TO THE DRAFT LEGAL ORDER.

PERMANENT LAND ACQUISITION REFERENCE

DSW.18831.P.01(A) — EXTENT OF PROPOSED PERMANENT ACQUISITION AS ALSO IDENTIFIED IN SCHEDULE 2 (PART 1) OF THE DRAFT LEGAL ORDER

REF. NO. — P—PERMANENT LANDTAKE
PA—PERMANENT AIR RIGHTS LANDTAKE
PROPERTY PLAN NO.
PROJECT REF. - DART+ SOUTH WEST

DSW.18831.PA.01(A) — EXTENT OF PROPOSED PERMANENT AIR RIGHTS ACQUISITION AS ALSO IDENTIFIED IN SCHEDULE 2 (PART 4) OF THE DRAFT LEGAL ORDER

TEMPORARY LAND ACQUISITION REFERENCE

DSW.18831.T.01(A) — EXTENT OF PROPOSED TEMPORARY ACQUISITION AND EASEMENTS AS ALSO IDENTIFIED IN SCHEDULE 4 OF THE DRAFT LEGAL ORDER

REF. NO. — T—TEMPORARY LANDTAKE
PROPERTY PLAN NO.
PROJECT REF. - DART+ SOUTH WEST

SUBSTRATUM LAND TO BE ACQUIRED

DSW.18831.S.01(A) — EXTENT OF PROPOSED SUBSTRATUM ACQUISITION AS ALSO IDENTIFIED IN SCHEDULE 3 OF THE DRAFT LEGAL ORDER

REF. NO. — S—SUBSTRATUM LANDTAKE
PROPERTY PLAN NO.
PROJECT REF. - DART+ SOUTH WEST

RIGHTS OF WAY OR EASEMENTS TO BE ACQUIRED

DSW.18831..01(A) — INFORMATION ON RIGHTS OF WAY OR EASEMENT IS PROVIDED IN SCHEDULE 5 OF THE DRAFT LEGAL ORDER

REF. NO. — R—RIGHT OF WAY TO BE ACQUIRED
E—EASEMENT TO BE ACQUIRED
PROPERTY PLAN NO.
PROJECT REF. - DART+ SOUTH WEST

RIGHTS OF WAY TO BE EXTINGUISHED OR INTERRUPTED

DSW.18831..01(A) — INFORMATION ON RIGHTS OF WAY TO BE EXTINGUISHED OR INTERRUPTED IS PROVIDED IN SCHEDULE 6 & 7 OF THE DRAFT LEGAL ORDER

REF. NO. — B—PUBLIC RIGHT OF WAY TO BE EXTINGUISHED
E—PRIVATE RIGHT OF WAY TO BE EXTINGUISHED
W—RIGHT OF WAY TO BE INTERRUPTED
PROPERTY PLAN NO.
PROJECT REF. - DART+ SOUTH WEST

NOTE:

THIS PLAN MUST BE READ IN CONJUNCTION WITH THE DRAFT RAILWAY ORDER SCHEDULES, THE ENVIRONMENTAL IMPACT ASSESSMENT REPORT AND THE WORKS LAYOUT PLANS.

© Irish Rail (2022). This drawing is confidential and the copyright in it is owned by Irish Rail. This drawing must not be either loaned, copied or otherwise reproduced in whole or in part or used for any purpose without the prior permission of Irish Rail.
© Ordnance Survey Ireland and government of Ireland. All O.S. Data used for plans are printed under "Copyright Ordnance Survey Ireland". Survey No. 0039722. (OSI Aerial Data or OSI LIDAR Data) & Survey No. 2022/OS_NMA190 (OSI Vector Data).
All elevations are in metres and relate to OSI Geoid Model (OSGM02) Mean Head as defined by existing Project Control.
All Co-ordinates are in Irish Transverse Mercator Grid (ITM) as defined by OSI active GPS station Tallaght College (TLG).



Project Title: TULLYHALL AND KISHOGE STATION

Client: **DART+ South West** and **Iarnród Éireann Irish Rail**

Plan No.: 18827

PROPERTY PLAN No. 07

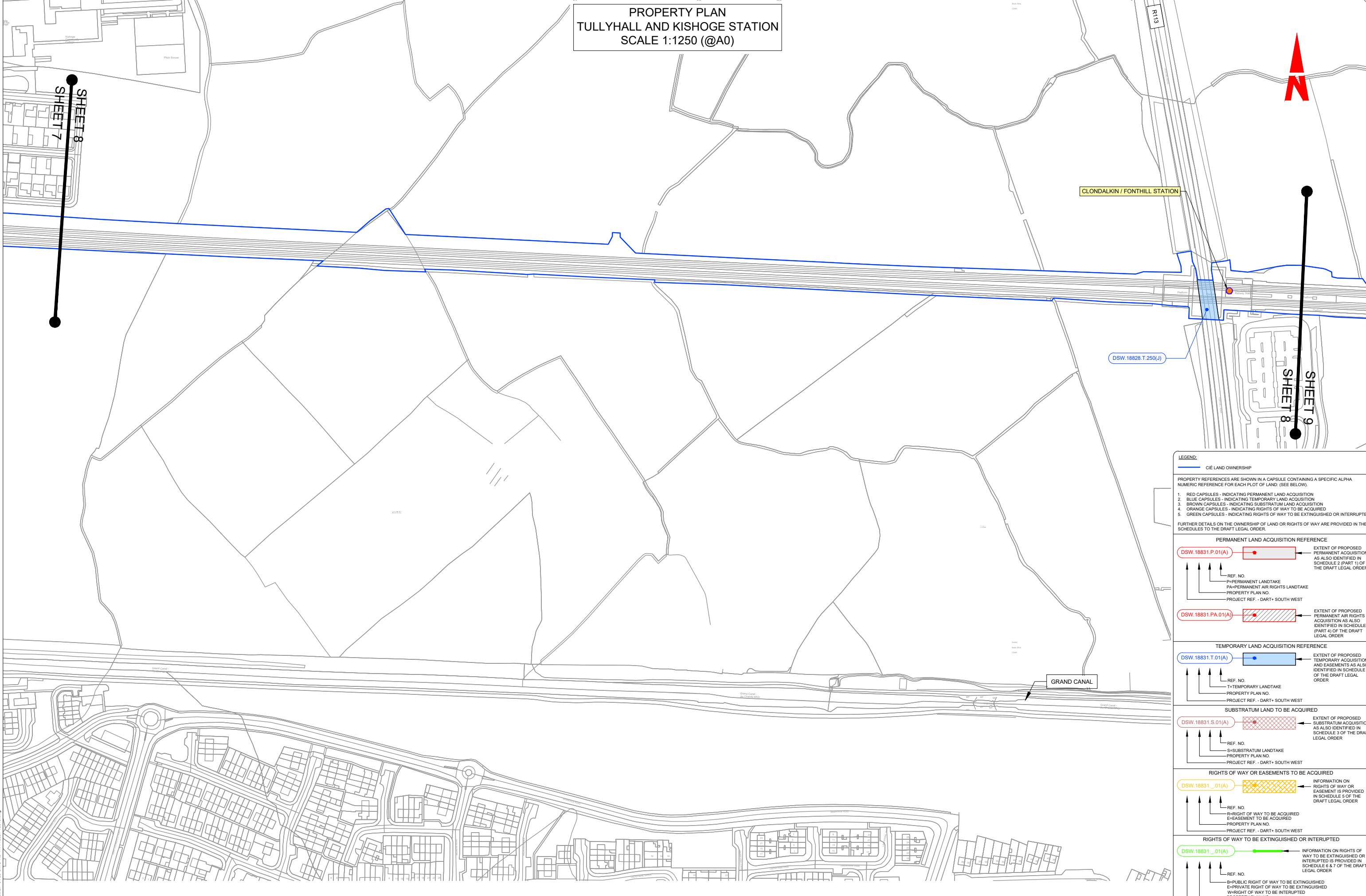
Date: 10.11.22 Scale: N.T.S. @ A3 Drawn: RG Checked: JX Approved: DM

Plan Ref: 18827

DO NOT SCALE USE FIGURED DIMENSIONS ONLY

U:\18827\18827_Dwg_Graphics\18827_Plan_07.dwg

PROPERTY PLAN
TULLYHALL AND KISHOGE STATION
SCALE 1:1250 (@A0)



SHEET 8
SHEET 7

SHEET 8
SHEET 9

LEGEND:

CIE LAND OWNERSHIP

PROPERTY REFERENCES ARE SHOWN IN A CAPSULE CONTAINING A SPECIFIC ALPHA NUMERIC REFERENCE FOR EACH PLOT OF LAND: (SEE BELOW).

1. RED CAPSULES - INDICATING PERMANENT LAND ACQUISITION
2. BLUE CAPSULES - INDICATING TEMPORARY LAND ACQUISITION
3. BROWN CAPSULES - INDICATING SUBSTRATUM LAND ACQUISITION
4. ORANGE CAPSULES - INDICATING RIGHTS OF WAY TO BE ACQUIRED
5. GREEN CAPSULES - INDICATING RIGHTS OF WAY TO BE EXTINGUISHED OR INTERRUPTED

FURTHER DETAILS ON THE OWNERSHIP OF LAND OR RIGHTS OF WAY ARE PROVIDED IN THE SCHEDULES TO THE DRAFT LEGAL ORDER.

PERMANENT LAND ACQUISITION REFERENCE

DSW.18831.P.01(A) ← EXTENT OF PROPOSED PERMANENT ACQUISITION AS ALSO IDENTIFIED IN SCHEDULE 2 (PART 1) OF THE DRAFT LEGAL ORDER

REF. NO. — P—PERMANENT LANDTAKE
PA—PERMANENT AIR RIGHTS LANDTAKE
PROPERTY PLAN NO.
PROJECT REF. - DART+ SOUTH WEST

DSW.18831.PA.01(A) ← EXTENT OF PROPOSED PERMANENT AIR RIGHTS ACQUISITION AS ALSO IDENTIFIED IN SCHEDULE 2 (PART 4) OF THE DRAFT LEGAL ORDER

TEMPORARY LAND ACQUISITION REFERENCE

DSW.18831.T.01(A) ← EXTENT OF PROPOSED TEMPORARY ACQUISITION AND EASEMENTS AS ALSO IDENTIFIED IN SCHEDULE 4 OF THE DRAFT LEGAL ORDER

REF. NO. — T—TEMPORARY LANDTAKE
PROPERTY PLAN NO.
PROJECT REF. - DART+ SOUTH WEST

SUBSTRATUM LAND TO BE ACQUIRED

DSW.18831.S.01(A) ← EXTENT OF PROPOSED SUBSTRATUM ACQUISITION AS ALSO IDENTIFIED IN SCHEDULE 3 OF THE DRAFT LEGAL ORDER

REF. NO. — S—SUBSTRATUM LANDTAKE
PROPERTY PLAN NO.
PROJECT REF. - DART+ SOUTH WEST

RIGHTS OF WAY OR EASEMENTS TO BE ACQUIRED

DSW.18831_.01(A) ← INFORMATION ON RIGHTS OF WAY OR EASEMENT IS PROVIDED IN SCHEDULE 5 OF THE DRAFT LEGAL ORDER

REF. NO. — R—RIGHT OF WAY TO BE ACQUIRED
E—EASEMENT TO BE ACQUIRED
PROPERTY PLAN NO.
PROJECT REF. - DART+ SOUTH WEST

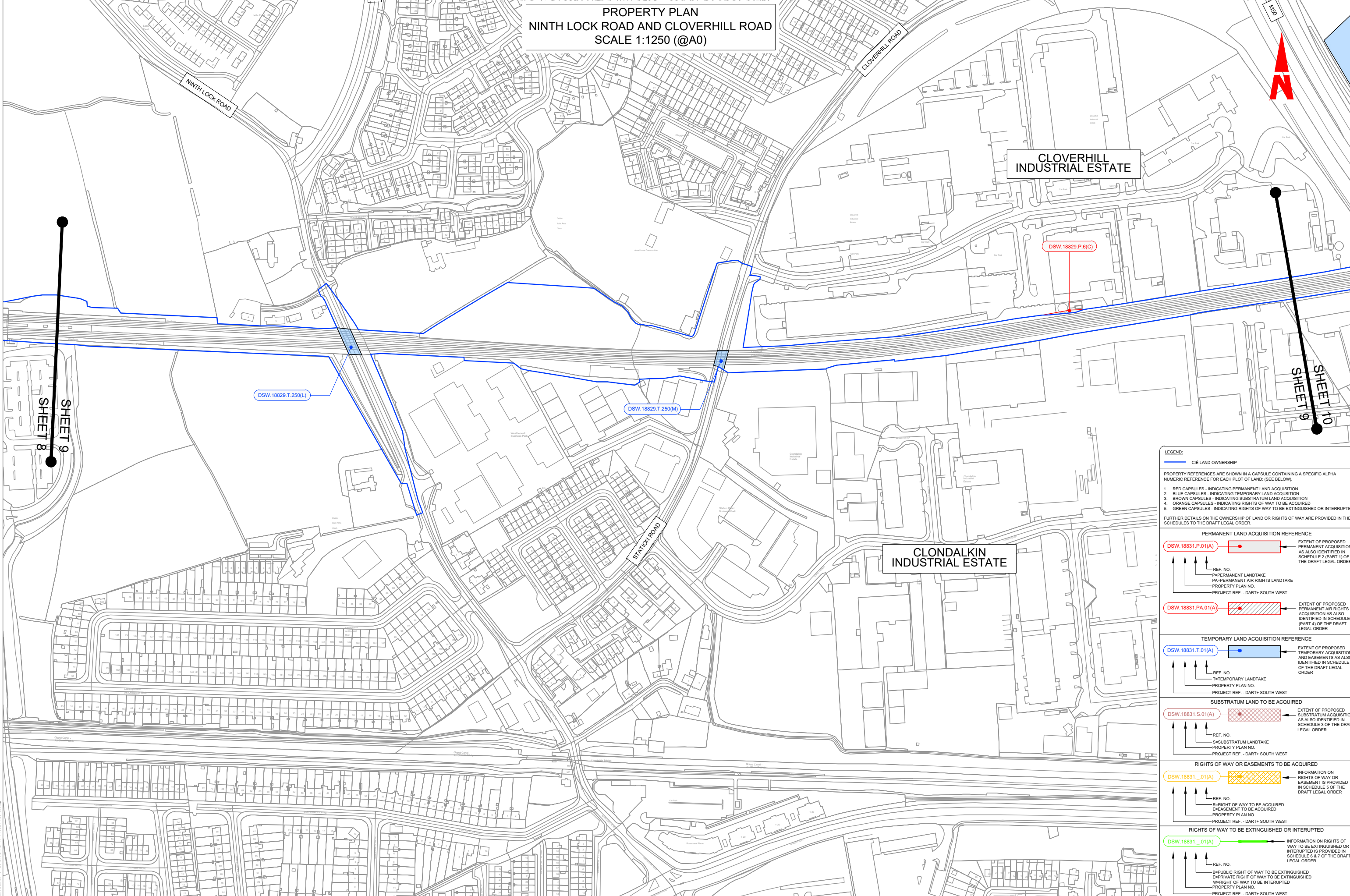
RIGHTS OF WAY TO BE EXTINGUISHED OR INTERRUPTED

DSW.18831_.01(A) ← INFORMATION ON RIGHTS OF WAY TO BE EXTINGUISHED OR INTERRUPTED IS PROVIDED IN SCHEDULE 6 & 7 OF THE DRAFT LEGAL ORDER

REF. NO. — B—PUBLIC RIGHT OF WAY TO BE EXTINGUISHED
E—PRIVATE RIGHT OF WAY TO BE EXTINGUISHED
W—RIGHT OF WAY TO BE INTERRUPTED
PROPERTY PLAN NO.
PROJECT REF. - DART+ SOUTH WEST

U:\151895668_Dwg-Capsules\151895668_Dwg-Capsules\151895668-DWG-TT-A-18821-18840.dwg

PROPERTY PLAN
NINTH LOCK ROAD AND CLOVERHILL ROAD
SCALE 1:1250 (@A0)



LEGEND:

CIE LAND OWNERSHIP

PROPERTY REFERENCES ARE SHOWN IN A CAPSULE CONTAINING A SPECIFIC ALPHA NUMERIC REFERENCE FOR EACH PLOT OF LAND: (SEE BELOW).

1. RED CAPSULES - INDICATING PERMANENT LAND ACQUISITION
2. BLUE CAPSULES - INDICATING TEMPORARY LAND ACQUISITION
3. BROWN CAPSULES - INDICATING SUBSTRATUM LAND ACQUISITION
4. ORANGE CAPSULES - INDICATING RIGHTS OF WAY TO BE ACQUIRED
5. GREEN CAPSULES - INDICATING RIGHTS OF WAY TO BE EXTINGUISHED OR INTERRUPTED

FURTHER DETAILS ON THE OWNERSHIP OF LAND OR RIGHTS OF WAY ARE PROVIDED IN THE SCHEDULES TO THE DRAFT LEGAL ORDER.

PERMANENT LAND ACQUISITION REFERENCE

DSW.18831.P.01(A) → EXTENT OF PROPOSED PERMANENT ACQUISITION AS ALSO IDENTIFIED IN SCHEDULE 2 (PART 1) OF THE DRAFT LEGAL ORDER

REF. NO. → T=PERMANENT LANDTAKE
 PA=PERMANENT AIR RIGHTS LANDTAKE
 PROPERTY PLAN NO.
 PROJECT REF. - DART+ SOUTH WEST

DSW.18831.PA.01(A) → EXTENT OF PROPOSED PERMANENT AIR RIGHTS ACQUISITION AS ALSO IDENTIFIED IN SCHEDULE 2 (PART 4) OF THE DRAFT LEGAL ORDER

TEMPORARY LAND ACQUISITION REFERENCE

DSW.18831.T.01(A) → EXTENT OF PROPOSED TEMPORARY ACQUISITION AND EASEMENTS AS ALSO IDENTIFIED IN SCHEDULE 4 OF THE DRAFT LEGAL ORDER

REF. NO. → T=TEMPORARY LANDTAKE
 PROPERTY PLAN NO.
 PROJECT REF. - DART+ SOUTH WEST

SUBSTRATUM LAND TO BE ACQUIRED

DSW.18831.S.01(A) → EXTENT OF PROPOSED SUBSTRATUM ACQUISITION AS ALSO IDENTIFIED IN SCHEDULE 3 OF THE DRAFT LEGAL ORDER

REF. NO. → S=SUBSTRATUM LANDTAKE
 PROPERTY PLAN NO.
 PROJECT REF. - DART+ SOUTH WEST

RIGHTS OF WAY OR EASEMENTS TO BE ACQUIRED

DSW.18831_.01(A) → INFORMATION ON RIGHTS OF WAY OR EASEMENT IS PROVIDED IN SCHEDULE 5 OF THE DRAFT LEGAL ORDER

REF. NO. → R=RIGHT OF WAY TO BE ACQUIRED
 E=EASEMENT TO BE ACQUIRED
 PROPERTY PLAN NO.
 PROJECT REF. - DART+ SOUTH WEST

RIGHTS OF WAY TO BE EXTINGUISHED OR INTERRUPTED

DSW.18831_.01(A) → INFORMATION ON RIGHTS OF WAY TO BE EXTINGUISHED OR INTERRUPTED IS PROVIDED IN SCHEDULE 6 & 7 OF THE DRAFT LEGAL ORDER

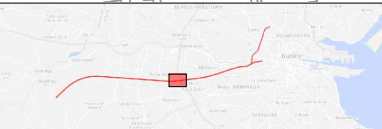
REF. NO. → B=PUBLIC RIGHT OF WAY TO BE EXTINGUISHED
 E=PRIVATE RIGHT OF WAY TO BE EXTINGUISHED
 W=RIGHT OF WAY TO BE INTERRUPTED
 PROPERTY PLAN NO.
 PROJECT REF. - DART+ SOUTH WEST

U:\18829\DWG\18829_Plan\18829_Plan.dwg

NOTE:

THIS PLAN MUST BE READ IN CONJUNCTION WITH THE DRAFT RAILWAY ORDER SCHEDULES, THE ENVIRONMENTAL IMPACT ASSESSMENT REPORT AND THE WORKS LAYOUT PLANS.

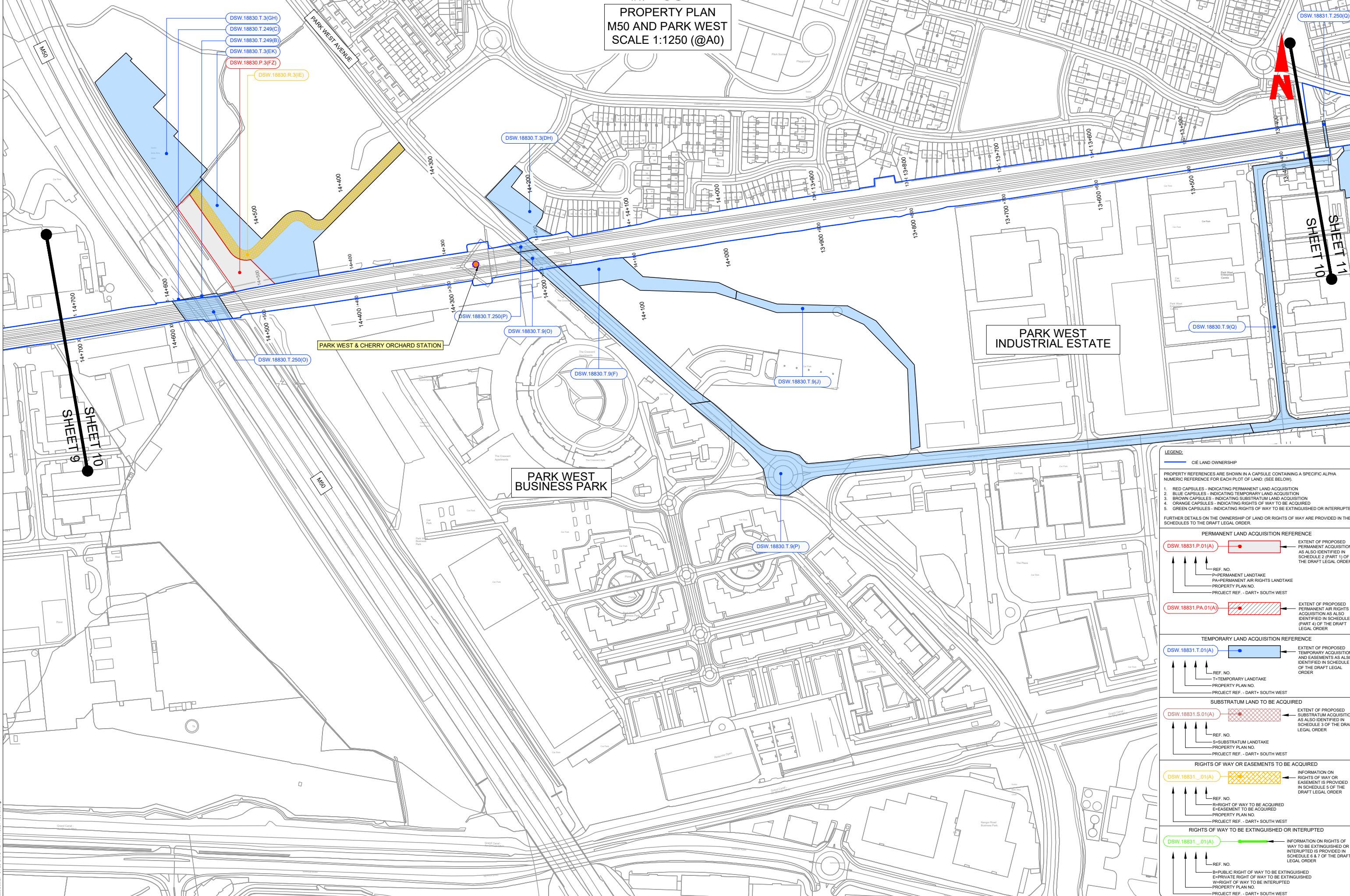
© Irish Rail (2022). This drawing is confidential and the copyright in it is owned by Irish Rail. This drawing must not be either loaned, copied or otherwise reproduced in whole or in part or used for any purpose without the prior permission of Irish Rail.
 © Ordnance Survey Ireland and government of Ireland. All O.S. Data used for plans are printed under "Copyright Ordnance Survey Ireland" Survey No. 0039722. (OSI Aerial Data or OSI Litar Data) & Survey No. 2022/OS_NMA190 (OSI Vector Data).
 All elevations are in metres and relate to OSI Geoid Model (OSGM02) Mean Head as defined by existing Project Control. All Co-ordinates are in Irish Transverse Mercator Grid (ITM) as defined by OSI active GPS station Tallaght College (TLG).



Client: Iarnród Éireann Irish Rail
 Plan No.: PROPERTY PLAN No. 09
 Date: 10.11.22
 Scale: N.T.S. @ A3
 Drawn: RG
 Checked: JX
 Approved: DM
 Property Plan Ref: 18829

DO NOT SCALE USE FIGURED DIMENSIONS ONLY

PROPERTY PLAN
M50 AND PARK WEST
SCALE 1:1250 (@A0)



- DSW 18830.T.3(GH)
- DSW 18830.T.249(C)
- DSW 18830.T.249(B)
- DSW 18830.T.3(EK)
- DSW 18830.P.3(FZ)
- DSW 18830.R.3(IE)

LEGEND:

CIE LAND OWNERSHIP

PROPERTY REFERENCES ARE SHOWN IN A CAPSULE CONTAINING A SPECIFIC ALPHA NUMERIC REFERENCE FOR EACH PLOT OF LAND: (SEE BELOW).

1. RED CAPSULES - INDICATING PERMANENT LAND ACQUISITION
2. BLUE CAPSULES - INDICATING TEMPORARY LAND ACQUISITION
3. BROWN CAPSULES - INDICATING SUBSTRATUM LAND ACQUISITION
4. ORANGE CAPSULES - INDICATING RIGHTS OF WAY TO BE ACQUIRED
5. GREEN CAPSULES - INDICATING RIGHTS OF WAY TO BE EXTINGUISHED OR INTERRUPTED

FURTHER DETAILS ON THE OWNERSHIP OF LAND OR RIGHTS OF WAY ARE PROVIDED IN THE SCHEDULES TO THE DRAFT LEGAL ORDER.

PERMANENT LAND ACQUISITION REFERENCE

DSW 18831.P.01(A) ← EXTENT OF PROPOSED PERMANENT ACQUISITION AS ALSO IDENTIFIED IN SCHEDULE 2 (PART 1) OF THE DRAFT LEGAL ORDER

REF. NO. — P—PERMANENT LANDTAKE
PA—PERMANENT AIR RIGHTS LANDTAKE
PROPERTY PLAN NO.
PROJECT REF. - DART+ SOUTH WEST

DSW 18831.PA.01(A) ← EXTENT OF PROPOSED PERMANENT AIR RIGHTS ACQUISITION AS ALSO IDENTIFIED IN SCHEDULE 2 (PART 4) OF THE DRAFT LEGAL ORDER

TEMPORARY LAND ACQUISITION REFERENCE

DSW 18831.T.01(A) ← EXTENT OF PROPOSED TEMPORARY ACQUISITION AND EASEMENTS AS ALSO IDENTIFIED IN SCHEDULE 4 OF THE DRAFT LEGAL ORDER

REF. NO. — T—TEMPORARY LANDTAKE
PROPERTY PLAN NO.
PROJECT REF. - DART+ SOUTH WEST

SUBSTRATUM LAND TO BE ACQUIRED

DSW 18831.S.01(A) ← EXTENT OF PROPOSED SUBSTRATUM ACQUISITION AS ALSO IDENTIFIED IN SCHEDULE 3 OF THE DRAFT LEGAL ORDER

REF. NO. — S—SUBSTRATUM LANDTAKE
PROPERTY PLAN NO.
PROJECT REF. - DART+ SOUTH WEST

RIGHTS OF WAY OR EASEMENTS TO BE ACQUIRED

DSW 18831_01(A) ← INFORMATION ON RIGHTS OF WAY OR EASEMENT IS PROVIDED IN SCHEDULE 5 OF THE DRAFT LEGAL ORDER

REF. NO. — R—RIGHT OF WAY TO BE ACQUIRED
E—EASEMENT TO BE ACQUIRED
PROPERTY PLAN NO.
PROJECT REF. - DART+ SOUTH WEST

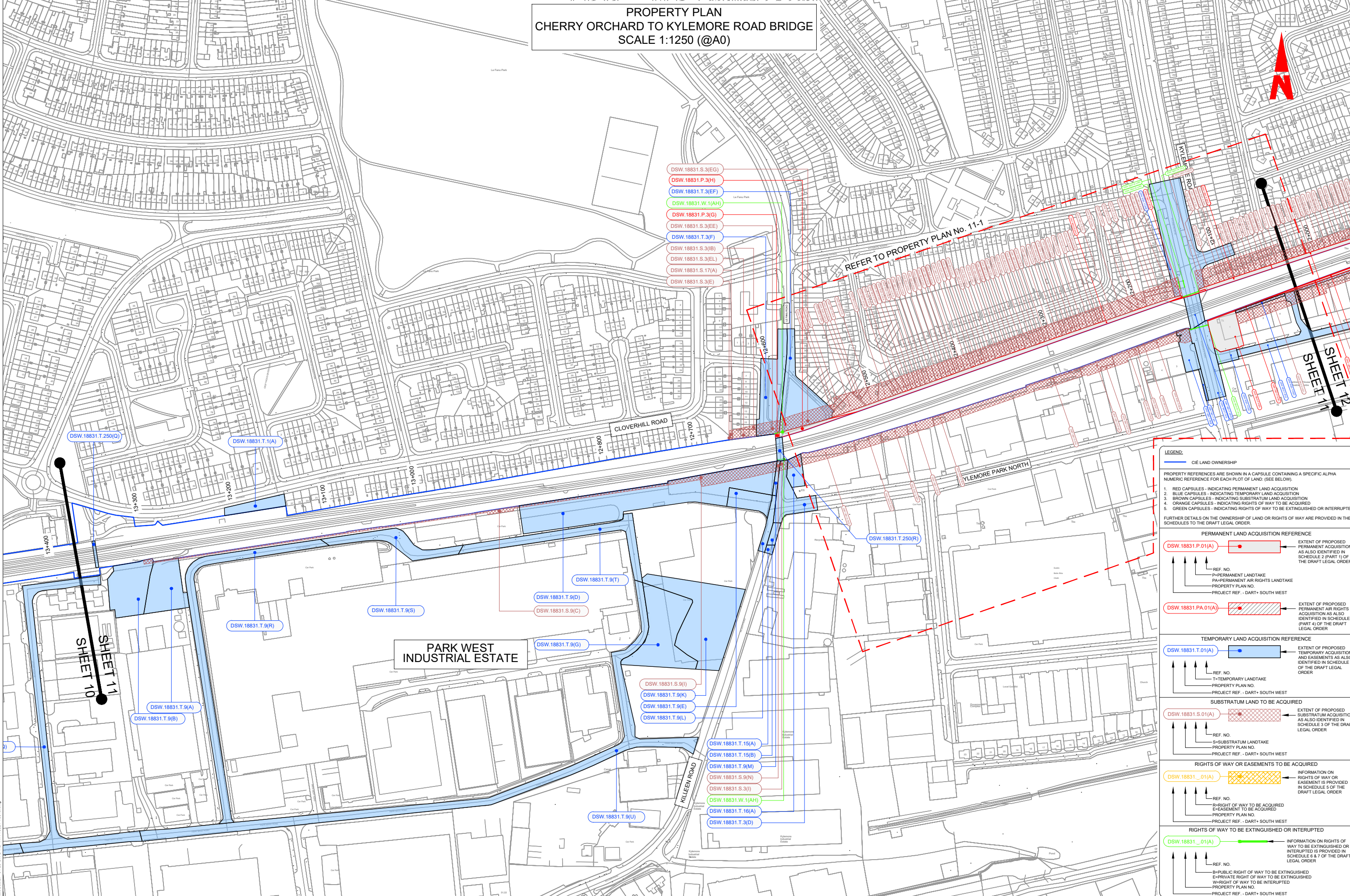
RIGHTS OF WAY TO BE EXTINGUISHED OR INTERRUPTED

DSW 18831_01(A) ← INFORMATION ON RIGHTS OF WAY TO BE EXTINGUISHED OR INTERRUPTED IS PROVIDED IN SCHEDULE 6 & 7 OF THE DRAFT LEGAL ORDER

REF. NO. — B—PUBLIC RIGHT OF WAY TO BE EXTINGUISHED
E—PRIVATE RIGHT OF WAY TO BE EXTINGUISHED
W—RIGHT OF WAY TO BE INTERRUPTED
PROPERTY PLAN NO.
PROJECT REF. - DART+ SOUTH WEST

U:\18830606\DWG\Comp\18830606_TTA\18831_18830.dwg

PROPERTY PLAN
CHERRY ORCHARD TO KYLEMORE ROAD BRIDGE
SCALE 1:1250 (@A0)



- DSW.18831.S.3(EG)
- DSW.18831.P.3(H)
- DSW.18831.T.3(EF)
- DSW.18831.W.1(AH)
- DSW.18831.P.3(G)
- DSW.18831.S.3(EE)
- DSW.18831.T.3(F)
- DSW.18831.S.3(B)
- DSW.18831.S.3(EL)
- DSW.18831.S.17(A)
- DSW.18831.S.3(E)

REFER TO PROPERTY PLAN No. 11-1

LEGEND

CIE LAND OWNERSHIP

PROPERTY REFERENCES ARE SHOWN IN A CAPSULE CONTAINING A SPECIFIC ALPHA NUMERIC REFERENCE FOR EACH PLOT OF LAND: (SEE BELOW).

1. RED CAPSULES - INDICATING PERMANENT LAND ACQUISITION
2. BLUE CAPSULES - INDICATING TEMPORARY LAND ACQUISITION
3. BROWN CAPSULES - INDICATING SUBSTRATUM LAND ACQUISITION
4. ORANGE CAPSULES - INDICATING RIGHTS OF WAY TO BE ACQUIRED
5. GREEN CAPSULES - INDICATING RIGHTS OF WAY TO BE EXTINGUISHED OR INTERRUPTED

FURTHER DETAILS ON THE OWNERSHIP OF LAND OR RIGHTS OF WAY ARE PROVIDED IN THE SCHEDULES TO THE DRAFT LEGAL ORDER.

PERMANENT LAND ACQUISITION REFERENCE

DSW.18831.P.01(A) ← EXTENT OF PROPOSED PERMANENT ACQUISITION AS ALSO IDENTIFIED IN SCHEDULE 2 (PART 1) OF THE DRAFT LEGAL ORDER

REF. NO.
P=PERMANENT LANDTAKE
PA=PERMANENT AIR RIGHTS LANDTAKE
PROPERTY PLAN NO.
PROJECT REF. - DART+ SOUTH WEST

DSW.18831.PA.01(A) ← EXTENT OF PROPOSED PERMANENT AIR RIGHTS ACQUISITION AS ALSO IDENTIFIED IN SCHEDULE 2 (PART 4) OF THE DRAFT LEGAL ORDER

TEMPORARY LAND ACQUISITION REFERENCE

DSW.18831.T.01(A) ← EXTENT OF PROPOSED TEMPORARY ACQUISITION AND EASEMENTS AS ALSO IDENTIFIED IN SCHEDULE 4 OF THE DRAFT LEGAL ORDER

REF. NO.
T=TEMPORARY LANDTAKE
PROPERTY PLAN NO.
PROJECT REF. - DART+ SOUTH WEST

SUBSTRATUM LAND TO BE ACQUIRED

DSW.18831.S.01(A) ← EXTENT OF PROPOSED SUBSTRATUM ACQUISITION AS ALSO IDENTIFIED IN SCHEDULE 3 OF THE DRAFT LEGAL ORDER

REF. NO.
S=SUBSTRATUM LANDTAKE
PROPERTY PLAN NO.
PROJECT REF. - DART+ SOUTH WEST

RIGHTS OF WAY OR EASEMENTS TO BE ACQUIRED

DSW.18831_01(A) ← INFORMATION ON RIGHTS OF WAY OR EASEMENT IS PROVIDED IN SCHEDULE 5 OF THE DRAFT LEGAL ORDER

REF. NO.
R=RIGHT OF WAY TO BE ACQUIRED
E=EASEMENT TO BE ACQUIRED
PROPERTY PLAN NO.
PROJECT REF. - DART+ SOUTH WEST

RIGHTS OF WAY TO BE EXTINGUISHED OR INTERRUPTED

DSW.18831_01(A) ← INFORMATION ON RIGHTS OF WAY TO BE EXTINGUISHED OR INTERRUPTED IS PROVIDED IN SCHEDULE 6 & 7 OF THE DRAFT LEGAL ORDER

REF. NO.
B=PUBLIC RIGHT OF WAY TO BE EXTINGUISHED
E=PRIVATE RIGHT OF WAY TO BE EXTINGUISHED
W=RIGHT OF WAY TO BE INTERRUPTED
PROPERTY PLAN NO.
PROJECT REF. - DART+ SOUTH WEST

PARK WEST INDUSTRIAL ESTATE

NOTE:

THIS PLAN MUST BE READ IN CONJUNCTION WITH THE DRAFT RAILWAY ORDER SCHEDULES, THE ENVIRONMENTAL IMPACT ASSESSMENT REPORT AND THE WORKS LAYOUT PLANS.

© Irish Rail (2022). This drawing is confidential and the copyright in it is owned by Irish Rail. This drawing must not be either loaned, copied or otherwise reproduced in whole or in part or used for any purpose without the prior permission of Irish Rail.
© Ordnance Survey Ireland and government of Ireland. All O.S. Data used for plans are printed under "Copyright Ordnance Survey Ireland" Survey No. 0039722. OSi Aerial Data or OSi Lidar Data) & Survey No. 2022/OSI_NMA190 (OSi Vector Data).
All elevations are in metres and relate to OSi Geoid Model (OSiGMD) Mean Head as defined by existing Project Control.
All Co-ordinates are in Irish Transverse Mercator Grid (ITM) as defined by OSi active GPS station Tallaght College (TLG).

Project Title: Cherry Orchard to Kylemore Road Bridge

Client: **Iarnród Éireann Irish Rail**

Plan No.: 18831

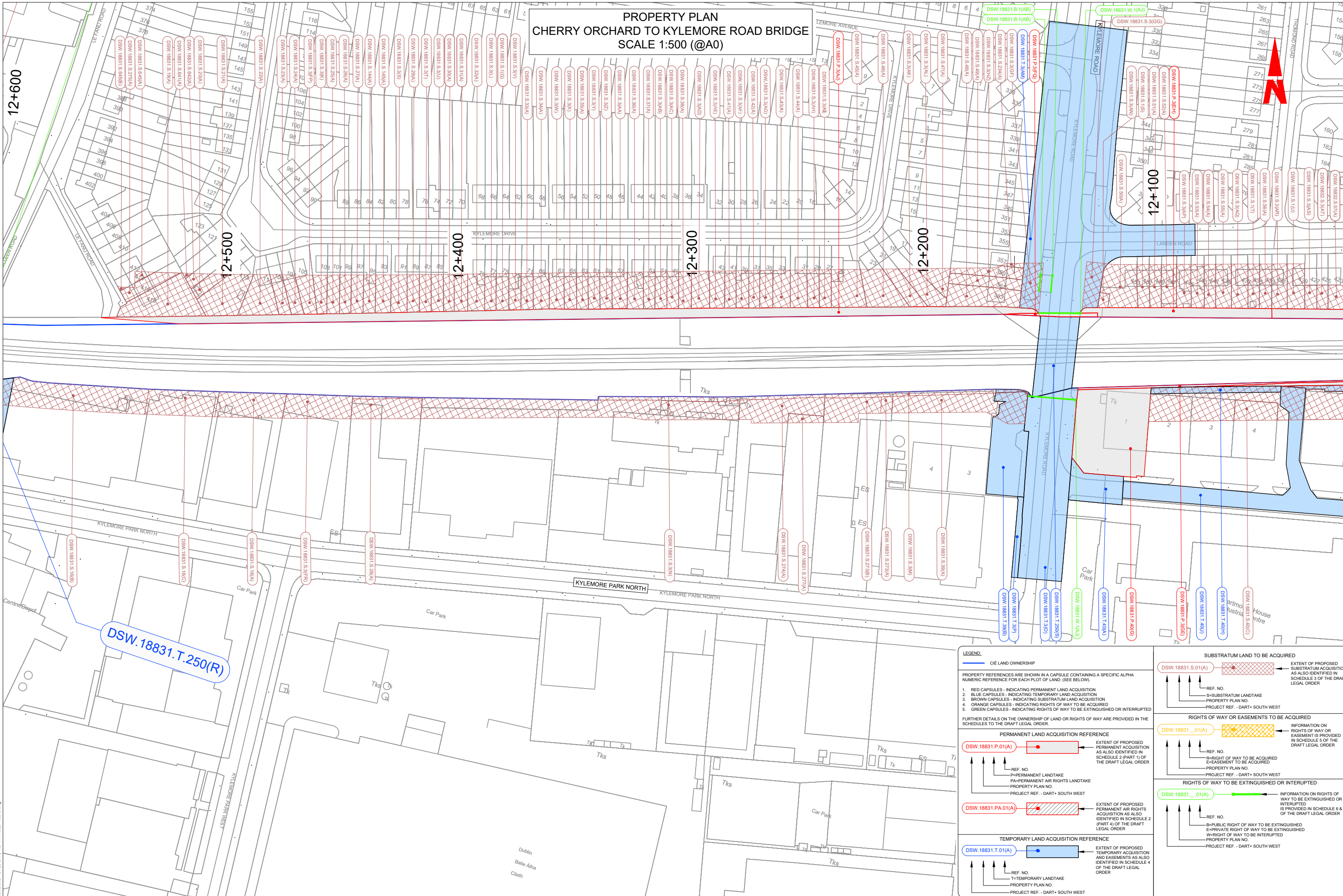
Date: 10.11.22 Scale: N.T.S. @ A3 1:1250 @ A0 Drawn: RG Checked: JX Approved: DM

Property Plan Ref: 18831

PROPERTY PLAN No. 11

DO NOT SCALE USE FIGURED DIMENSIONS ONLY

PROPERTY PLAN
CHERRY ORCHARD TO KYLEMORE ROAD BRIDGE
SCALE 1:500 (@A0)



LEGEND:

— CIE LAND OWNERSHIP

PROPERTY REFERENCES ARE SHOWN IN A CAPSULE CONTAINING A SPECIFIC ALPHA NUMERIC REFERENCE FOR EACH PLOT OF LAND. (SEE BELOW).

- RED CAPSULES - INDICATING PERMANENT LAND ACQUISITION
- BLUE CAPSULES - INDICATING TEMPORARY LAND ACQUISITION
- BROWN CAPSULES - INDICATING SUBSTRATUM LAND ACQUISITION
- ORANGE CAPSULES - INDICATING RIGHTS OF WAY TO BE ACQUIRED
- GREEN CAPSULES - INDICATING RIGHTS OF WAY TO BE EXTINGUISHED OR INTERRUPTED

FURTHER DETAILS ON THE OWNERSHIP OF LAND OR RIGHTS OF WAY ARE PROVIDED IN THE SCHEDULES TO THE DRAFT LEGAL ORDER.

PERMANENT LAND ACQUISITION REFERENCE

DSW.18831.P.01(A) — EXTENT OF PROPOSED PERMANENT ACQUISITION AS ALSO IDENTIFIED IN SCHEDULE 2 (PART 1) OF THE DRAFT LEGAL ORDER

REF. NO. — S-SUBSTRATUM LANDTAKE
PROPERTY PLAN NO. — PROJECT REF. - DART+ SOUTH WEST

DSW.18831.PA.01(A) — EXTENT OF PROPOSED PERMANENT AIR RIGHTS ACQUISITION AS ALSO IDENTIFIED IN SCHEDULE 2 (PART 4) OF THE DRAFT LEGAL ORDER

REF. NO. — P-PERMANENT LANDTAKE
PA-PERMANENT AIR RIGHTS LANDTAKE
PROPERTY PLAN NO. — PROJECT REF. - DART+ SOUTH WEST

TEMPORARY LAND ACQUISITION REFERENCE

DSW.18831.T.01(A) — EXTENT OF PROPOSED TEMPORARY ACQUISITION AND EASEMENTS AS ALSO IDENTIFIED IN SCHEDULE 4 OF THE DRAFT LEGAL ORDER

REF. NO. — T-TEMPORARY LANDTAKE
PROPERTY PLAN NO. — PROJECT REF. - DART+ SOUTH WEST

SUBSTRATUM LAND TO BE ACQUIRED

DSW.18831.S.01(A) — EXTENT OF PROPOSED SUBSTRATUM ACQUISITION AS ALSO IDENTIFIED IN SCHEDULE 3 OF THE DRAFT LEGAL ORDER

REF. NO. — S-SUBSTRATUM LANDTAKE
PROPERTY PLAN NO. — PROJECT REF. - DART+ SOUTH WEST

RIGHTS OF WAY OR EASEMENTS TO BE ACQUIRED

DSW.18831_.01(A) — INFORMATION ON RIGHTS OF WAY OR EASEMENT IS PROVIDED IN SCHEDULE 3 OF THE DRAFT LEGAL ORDER

REF. NO. — R-RIGHT OF WAY TO BE ACQUIRED
E-EASEMENT TO BE ACQUIRED
PROPERTY PLAN NO. — PROJECT REF. - DART+ SOUTH WEST

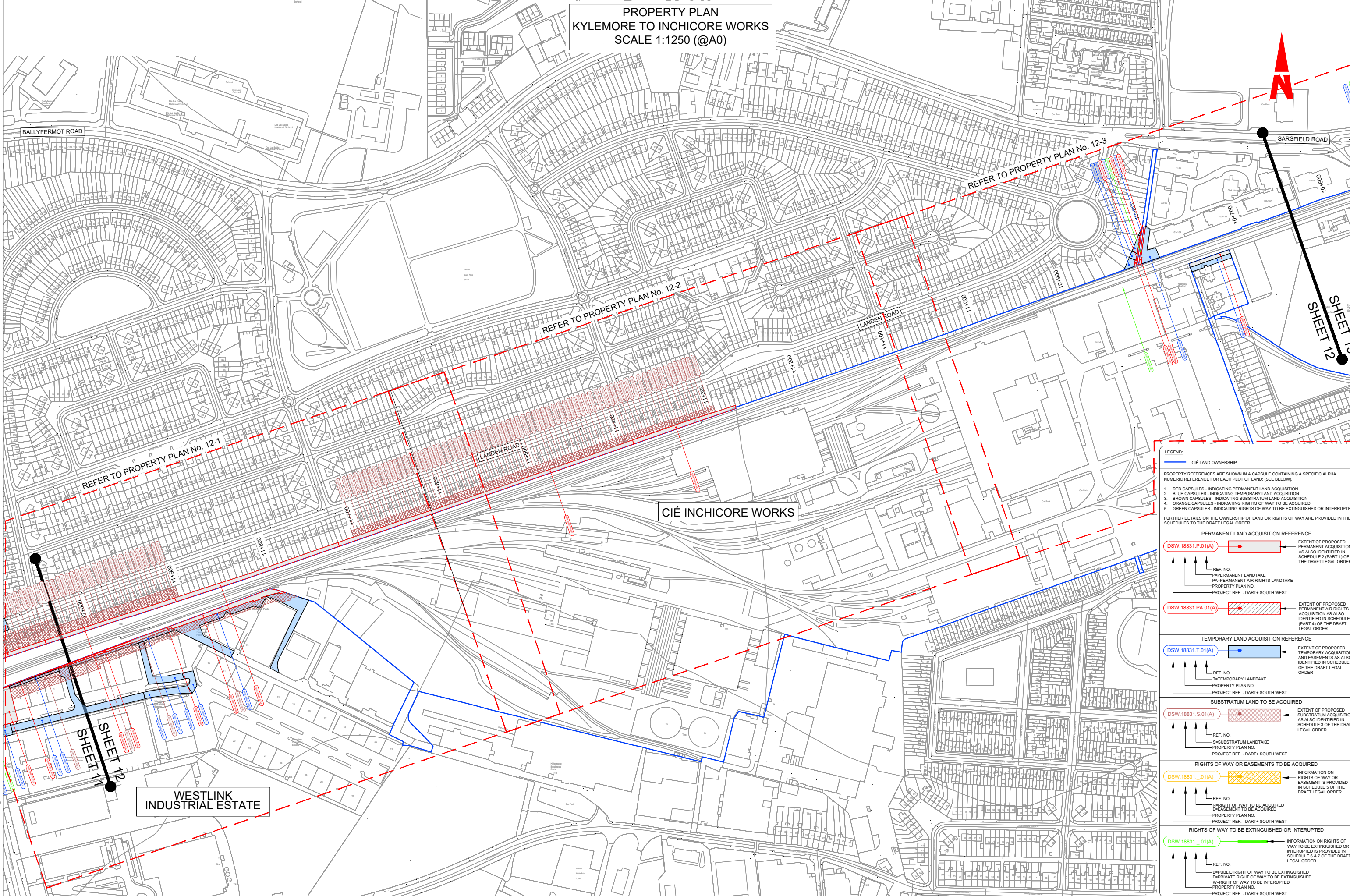
RIGHTS OF WAY TO BE EXTINGUISHED OR INTERRUPTED

DSW.18831_.01(A) — INFORMATION ON RIGHTS OF WAY TO BE EXTINGUISHED OR INTERRUPTED IS PROVIDED IN SCHEDULE 6 & 7 OF THE DRAFT LEGAL ORDER

REF. NO. — B-PUBLIC RIGHT OF WAY TO BE EXTINGUISHED
E-PRIVATE RIGHT OF WAY TO BE EXTINGUISHED
W-RIGHT OF WAY TO BE INTERRUPTED
PROPERTY PLAN NO. — PROJECT REF. - DART+ SOUTH WEST

U:\18831\18831_Plan\18831_Plan.dwg

PROPERTY PLAN
KYLEMORE TO INCHICORE WORKS
SCALE 1:1250 (@A0)



LEGEND:

CIÉ LAND OWNERSHIP

PROPERTY REFERENCES ARE SHOWN IN A CAPSULE CONTAINING A SPECIFIC ALPHA NUMERIC REFERENCE FOR EACH PLOT OF LAND: (SEE BELOW)

1. RED CAPSULES - INDICATING PERMANENT LAND ACQUISITION
2. BLUE CAPSULES - INDICATING TEMPORARY LAND ACQUISITION
3. BROWN CAPSULES - INDICATING SUBSTRATUM LAND ACQUISITION
4. ORANGE CAPSULES - INDICATING RIGHTS OF WAY TO BE ACQUIRED
5. GREEN CAPSULES - INDICATING RIGHTS OF WAY TO BE EXTINGUISHED OR INTERRUPTED

FURTHER DETAILS ON THE OWNERSHIP OF LAND OR RIGHTS OF WAY ARE PROVIDED IN THE SCHEDULES TO THE DRAFT LEGAL ORDER

PERMANENT LAND ACQUISITION REFERENCE

DSW.18831.P.01(A) → EXTENT OF PROPOSED PERMANENT ACQUISITION AS ALSO IDENTIFIED IN SCHEDULE 2 (PART 1) OF THE DRAFT LEGAL ORDER

REF. NO.
P=PERMANENT LANDTAKE
PA=PERMANENT AIR RIGHTS LANDTAKE
PROPERTY PLAN NO.
PROJECT REF. - DART+ SOUTH WEST

DSW.18831.PA.01(A) → EXTENT OF PROPOSED PERMANENT AIR RIGHTS ACQUISITION AS ALSO IDENTIFIED IN SCHEDULE 2 (PART 4) OF THE DRAFT LEGAL ORDER

TEMPORARY LAND ACQUISITION REFERENCE

DSW.18831.T.01(A) → EXTENT OF PROPOSED TEMPORARY ACQUISITION AND EASEMENTS AS ALSO IDENTIFIED IN SCHEDULE 4 OF THE DRAFT LEGAL ORDER

REF. NO.
T=TEMPORARY LANDTAKE
PROPERTY PLAN NO.
PROJECT REF. - DART+ SOUTH WEST

SUBSTRATUM LAND TO BE ACQUIRED

DSW.18831.S.01(A) → EXTENT OF PROPOSED SUBSTRATUM ACQUISITION AS ALSO IDENTIFIED IN SCHEDULE 3 OF THE DRAFT LEGAL ORDER

REF. NO.
S=SUBSTRATUM LANDTAKE
PROPERTY PLAN NO.
PROJECT REF. - DART+ SOUTH WEST

RIGHTS OF WAY OR EASEMENTS TO BE ACQUIRED

DSW.18831_.01(A) → INFORMATION ON RIGHTS OF WAY OR EASEMENT IS PROVIDED IN SCHEDULE 5 OF THE DRAFT LEGAL ORDER

REF. NO.
R=RIGHT OF WAY TO BE ACQUIRED
E=EASEMENT TO BE ACQUIRED
PROPERTY PLAN NO.
PROJECT REF. - DART+ SOUTH WEST

RIGHTS OF WAY TO BE EXTINGUISHED OR INTERRUPTED

DSW.18831_.01(A) → INFORMATION ON RIGHTS OF WAY TO BE EXTINGUISHED OR INTERRUPTED IS PROVIDED IN SCHEDULE 6 & 7 OF THE DRAFT LEGAL ORDER

REF. NO.
B=PUBLIC RIGHT OF WAY TO BE EXTINGUISHED
E=PRIVATE RIGHT OF WAY TO BE EXTINGUISHED
W=RIGHT OF WAY TO BE INTERRUPTED
PROPERTY PLAN NO.
PROJECT REF. - DART+ SOUTH WEST

WESTLINK INDUSTRIAL ESTATE

CIÉ INCHICORE WORKS

REFER TO PROPERTY PLAN No. 12-1

REFER TO PROPERTY PLAN No. 12-2

REFER TO PROPERTY PLAN No. 12-3

SHEET 13
SHEET 12

NOTE:

THIS PLAN MUST BE READ IN CONJUNCTION WITH THE DRAFT RAILWAY ORDER SCHEDULES, THE ENVIRONMENTAL IMPACT ASSESSMENT REPORT AND THE WORKS LAYOUT PLANS.

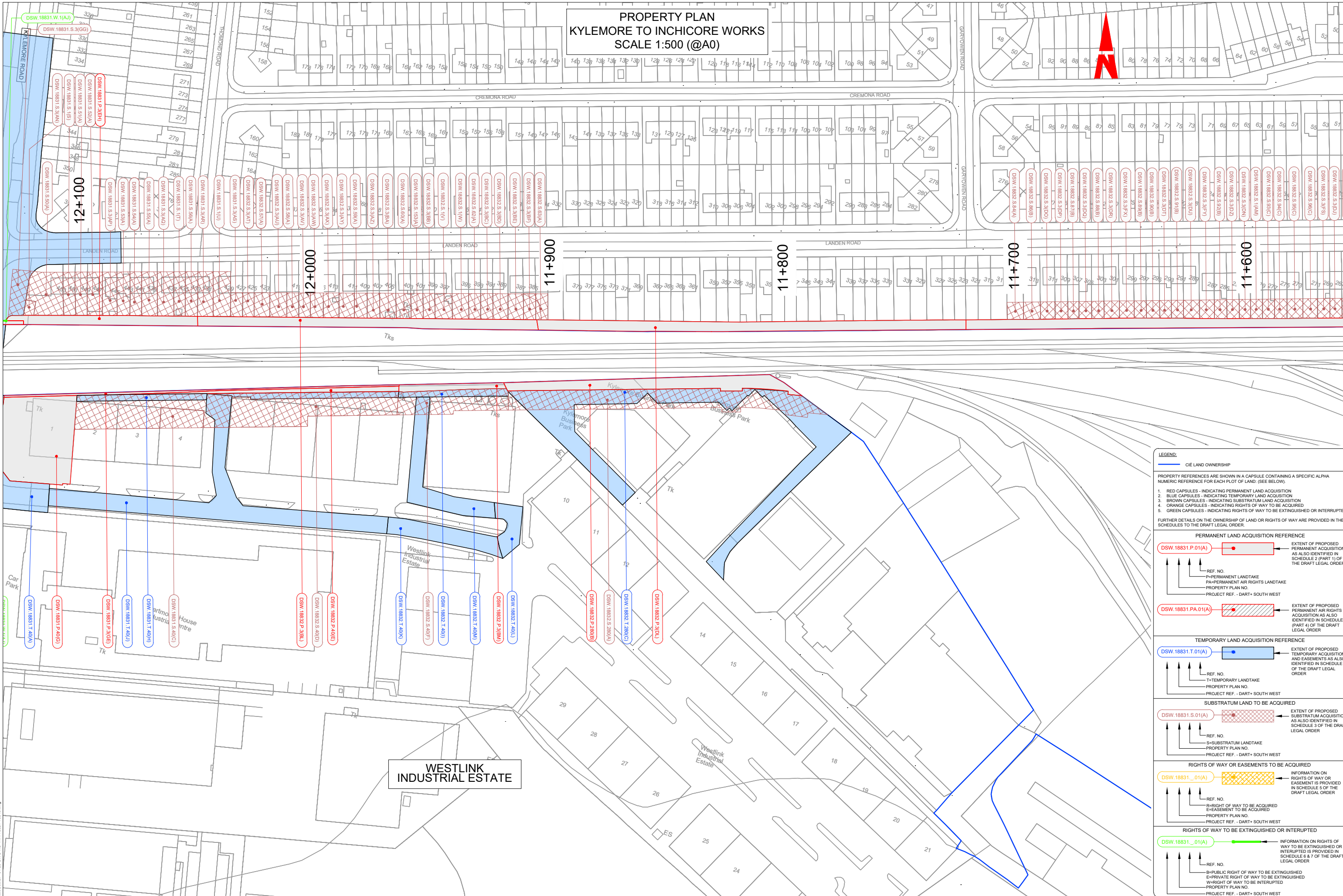
© Irish Rail (2022). This drawing is confidential and the copyright in it is owned by Irish Rail. This drawing must not be either loaned, copied or otherwise reproduced in whole or in part or used for any purpose without the prior permission of Irish Rail.
© Ordnance Survey Ireland and government of Ireland. All O.S. Data used for plans are printed under "Copyright Ordnance Survey Ireland" Survey No. 0039722. (OSI Aerial Data or OSI LIDAR Data) & Survey No. 2022/OS_NMA190 (OSI Vector Data).
All elevations are in metres and relate to OSI Geoid Model (OSGM02) Mean Head as defined by existing Project Control.
All Co-ordinates are in Irish Transverse Mercator Grid (ITM) as defined by OSI active GPS station Tallaght College (TLG).



Project Title: Kylemore to Inchicore Works
Client: DART+ South West, Iarnród Éireann Irish Rail, CIÉ
Plan No.: PROPERTY PLAN No. 12
Date: 10.11.22
Scale: N.T.S. @ A3
Drawn: RG
Checked: JX
Approved: DM
Property Plan Ref: 18832

DO NOT SCALE USE FIGURED DIMENSIONS ONLY

PROPERTY PLAN
KYLEMORE TO INCHICORE WORKS
SCALE 1:500 (@A0)



LEGEND:

CIE LAND OWNERSHIP

PROPERTY REFERENCES ARE SHOWN IN A CAPSULE CONTAINING A SPECIFIC ALPHA NUMERIC REFERENCE FOR EACH PLOT OF LAND: (SEE BELOW).

1. RED CAPSULES - INDICATING PERMANENT LAND ACQUISITION
2. BLUE CAPSULES - INDICATING TEMPORARY LAND ACQUISITION
3. BROWN CAPSULES - INDICATING SUBSTRATUM LAND ACQUISITION
4. ORANGE CAPSULES - INDICATING RIGHTS OF WAY TO BE ACQUIRED
5. GREEN CAPSULES - INDICATING RIGHTS OF WAY TO BE EXTINGUISHED OR INTERRUPTED

FURTHER DETAILS ON THE OWNERSHIP OF LAND OR RIGHTS OF WAY ARE PROVIDED IN THE SCHEDULES TO THE DRAFT LEGAL ORDER.

PERMANENT LAND ACQUISITION REFERENCE

DSW.18831.P.01(A) — EXTENT OF PROPOSED PERMANENT ACQUISITION AS ALSO IDENTIFIED IN SCHEDULE 2 (PART 1) OF THE DRAFT LEGAL ORDER

REF. NO. — P—PERMANENT LANDTAKE
 REF. NO. — PA—PERMANENT AIR RIGHTS LANDTAKE
 PROPERTY PLAN NO.
 PROJECT REF. - DART+ SOUTH WEST

DSW.18831.PA.01(A) — EXTENT OF PROPOSED PERMANENT AIR RIGHTS ACQUISITION AS ALSO IDENTIFIED IN SCHEDULE 2 (PART 4) OF THE DRAFT LEGAL ORDER

TEMPORARY LAND ACQUISITION REFERENCE

DSW.18831.T.01(A) — EXTENT OF PROPOSED TEMPORARY ACQUISITION AND EASEMENTS AS ALSO IDENTIFIED IN SCHEDULE 4 OF THE DRAFT LEGAL ORDER

REF. NO. — T—TEMPORARY LANDTAKE
 PROPERTY PLAN NO.
 PROJECT REF. - DART+ SOUTH WEST

SUBSTRATUM LAND TO BE ACQUIRED

DSW.18831.S.01(A) — EXTENT OF PROPOSED SUBSTRATUM ACQUISITION AS ALSO IDENTIFIED IN SCHEDULE 3 OF THE DRAFT LEGAL ORDER

REF. NO. — S—SUBSTRATUM LANDTAKE
 PROPERTY PLAN NO.
 PROJECT REF. - DART+ SOUTH WEST

RIGHTS OF WAY OR EASEMENTS TO BE ACQUIRED

DSW.18831_.01(A) — INFORMATION ON RIGHTS OF WAY OR EASEMENT IS PROVIDED IN SCHEDULE 5 OF THE DRAFT LEGAL ORDER

REF. NO. — R—RIGHT OF WAY TO BE ACQUIRED
 REF. NO. — E—EASEMENT TO BE ACQUIRED
 PROPERTY PLAN NO.
 PROJECT REF. - DART+ SOUTH WEST

RIGHTS OF WAY TO BE EXTINGUISHED OR INTERRUPTED

DSW.18831_.01(A) — INFORMATION ON RIGHTS OF WAY TO BE EXTINGUISHED OR INTERRUPTED IS PROVIDED IN SCHEDULE 6 & 7 OF THE DRAFT LEGAL ORDER

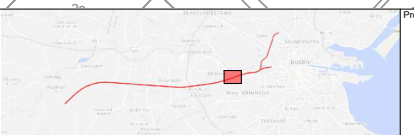
REF. NO. — B—PUBLIC RIGHT OF WAY TO BE EXTINGUISHED
 REF. NO. — E—PRIVATE RIGHT OF WAY TO BE EXTINGUISHED
 REF. NO. — W—RIGHT OF WAY TO BE INTERRUPTED
 PROPERTY PLAN NO.
 PROJECT REF. - DART+ SOUTH WEST

WESTLINK INDUSTRIAL ESTATE

NOTE:

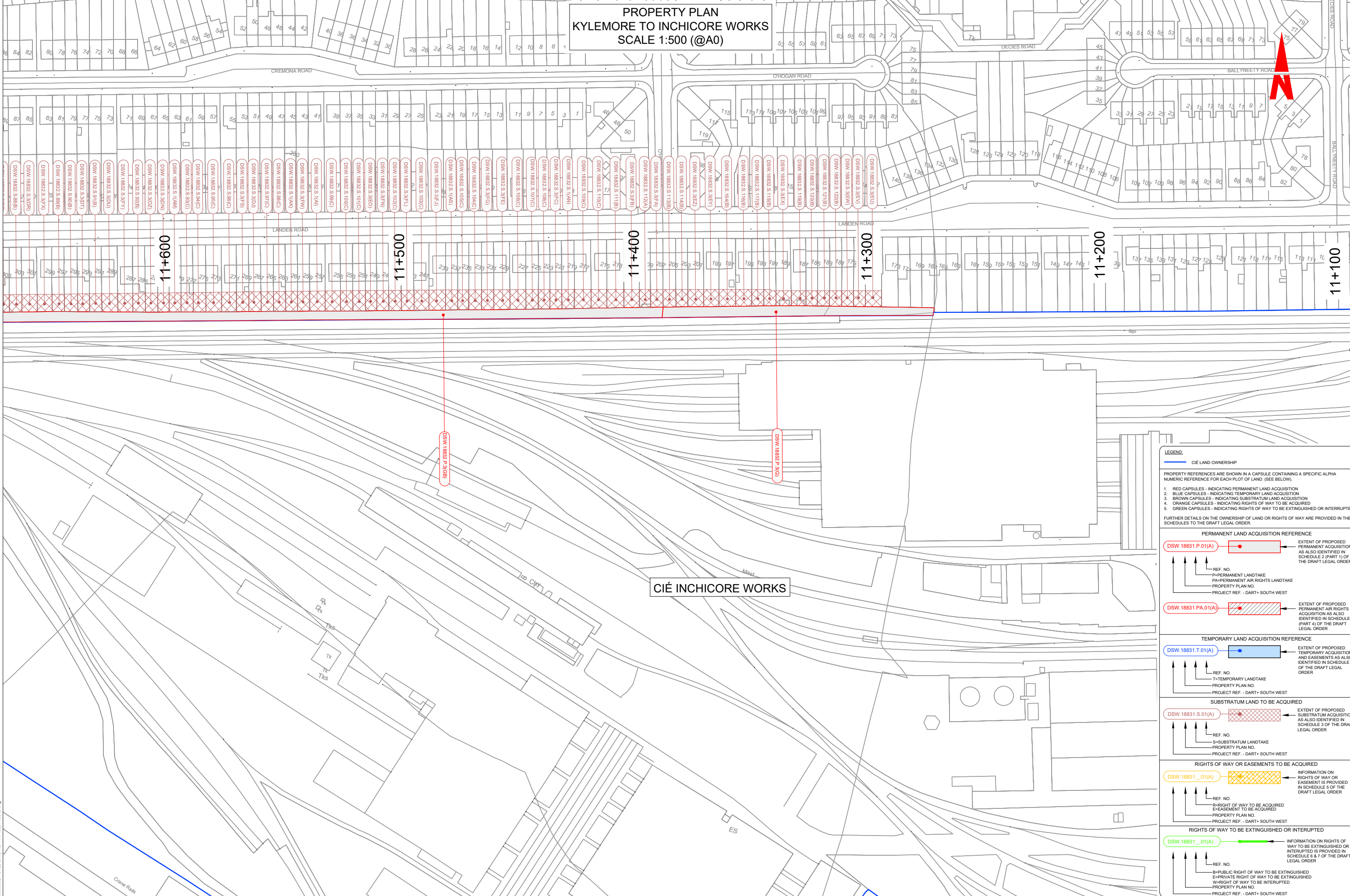
THIS PLAN MUST BE READ IN CONJUNCTION WITH THE DRAFT RAILWAY ORDER SCHEDULES, THE ENVIRONMENTAL IMPACT ASSESSMENT REPORT AND THE WORKS LAYOUT PLANS.

© Irish Rail (2022). This drawing is confidential and the copyright in it is owned by Irish Rail. This drawing must not be either loaned, copied or otherwise reproduced in whole or in part or used for any purpose without the prior permission of Irish Rail.
 © Ordnance Survey Ireland and government of Ireland. All O.S. Data used for plans are printed under "Copyright Ordnance Survey Ireland". Survey No. 0039722. (OSI Aerial Data or OSI Lidar Data) & Survey No. 2022/OS_NMA180 (OSI Vector Data).
 All elevations are in metres and relate to OSI Geoid Model (OSGM02) Mean Head as defined by existing Project Control. All Co-ordinates are in Irish Transverse Mercator Grid (ITM) as defined by OSI active GPS station Tallaght College (TLLG).



U:\18832\18832-DWG-44-22-DWG-RO-TT-A\18832-18832-18832-18832.dwg

PROPERTY PLAN
KYLEMORE TO INCHICORE WORKS
SCALE 1:500 (@A0)



LEGEND:

CIÉ LAND OWNERSHIP

PROPERTY REFERENCES ARE SHOWN IN A CAPSULE CONTAINING A SPECIFIC ALPHA NUMERIC REFERENCE FOR EACH PLOT OF LAND: (SEE BELOW)

1. RED CAPSULES - INDICATING PERMANENT LAND ACQUISITION
2. BLUE CAPSULES - INDICATING TEMPORARY LAND ACQUISITION
3. BROWN CAPSULES - INDICATING SUBSTRATUM LAND ACQUISITION
4. ORANGE CAPSULES - INDICATING RIGHTS OF WAY TO BE ACQUIRED
5. GREEN CAPSULES - INDICATING RIGHTS OF WAY TO BE EXTINGUISHED OR INTERRUPTED

FURTHER DETAILS ON THE OWNERSHIP OF LAND OR RIGHTS OF WAY ARE PROVIDED IN THE SCHEDULES TO THE DRAFT LEGAL ORDER

PERMANENT LAND ACQUISITION REFERENCE

DSW.18831.P.01(A) → EXTENT OF PROPOSED PERMANENT ACQUISITION AS ALSO IDENTIFIED IN SCHEDULE 2 (PART 1) OF THE DRAFT LEGAL ORDER

REF. NO.
P=PERMANENT LANDTAKE
PA=PERMANENT AIR RIGHTS LANDTAKE
PROPERTY PLAN NO.
PROJECT REF. - DART+ SOUTH WEST

DSW.18831.PA.01(A) → EXTENT OF PROPOSED PERMANENT AIR RIGHTS ACQUISITION AS ALSO IDENTIFIED IN SCHEDULE 2 (PART 4) OF THE DRAFT LEGAL ORDER

TEMPORARY LAND ACQUISITION REFERENCE

DSW.18831.T.01(A) → EXTENT OF PROPOSED TEMPORARY ACQUISITION AND EASEMENTS AS ALSO IDENTIFIED IN SCHEDULE 4 OF THE DRAFT LEGAL ORDER

REF. NO.
T=TEMPORARY LANDTAKE
PROPERTY PLAN NO.
PROJECT REF. - DART+ SOUTH WEST

SUBSTRATUM LAND TO BE ACQUIRED

DSW.18831.S.01(A) → EXTENT OF PROPOSED SUBSTRATUM ACQUISITION AS ALSO IDENTIFIED IN SCHEDULE 3 OF THE DRAFT LEGAL ORDER

REF. NO.
S=SUBSTRATUM LANDTAKE
PROPERTY PLAN NO.
PROJECT REF. - DART+ SOUTH WEST

RIGHTS OF WAY OR EASEMENTS TO BE ACQUIRED

DSW.18831._.01(A) → INFORMATION ON RIGHTS OF WAY OR EASEMENT IS PROVIDED IN SCHEDULE 5 OF THE DRAFT LEGAL ORDER

REF. NO.
R=RIGHT OF WAY TO BE ACQUIRED
E=EASEMENT TO BE ACQUIRED
PROPERTY PLAN NO.
PROJECT REF. - DART+ SOUTH WEST

RIGHTS OF WAY TO BE EXTINGUISHED OR INTERRUPTED

DSW.18831._.01(A) → INFORMATION ON RIGHTS OF WAY TO BE EXTINGUISHED OR INTERRUPTED IS PROVIDED IN SCHEDULE 6 & 7 OF THE DRAFT LEGAL ORDER

REF. NO.
B=PUBLIC RIGHT OF WAY TO BE EXTINGUISHED
E=PRIVATE RIGHT OF WAY TO BE EXTINGUISHED
W=RIGHT OF WAY TO BE INTERRUPTED
PROPERTY PLAN NO.
PROJECT REF. - DART+ SOUTH WEST

CIÉ INCHICORE WORKS

11+600

11+500

11+400

11+300

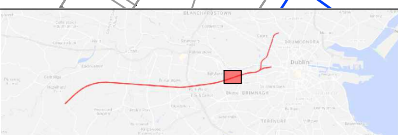
11+200

11+100

NOTE:

THIS PLAN MUST BE READ IN CONJUNCTION WITH THE DRAFT RAILWAY ORDER SCHEDULES, THE ENVIRONMENTAL IMPACT ASSESSMENT REPORT AND THE WORKS LAYOUT PLANS.

© Irish Rail (2022). This drawing is confidential and the copyright in it is owned by Irish Rail. This drawing must not be either loaned, copied or otherwise reproduced in whole or in part or used for any purpose without the prior permission of Irish Rail.
© Ordnance Survey Ireland and government of Ireland. All O.S. Data used for plans are printed under "Copyright Ordnance Survey Ireland" Survey No. 0039722. (OSI Aerial Data or OSI Lidar Data) & Survey No. 2022/OS_NMA110 (OSI Vector Data).
All elevations are in metres and relate to OSI Geoid Model (OSGM02) Mean Head as defined by existing Project Control.
All Co-ordinates are in Irish Transverse Mercator Grid (ITM) as defined by OSI active GPS station Tallaght College (TLG).



Client: **Iarnród Éireann Irish Rail**

Plan No. 18832-2

Date: 10.11.22 Scale: N.T.S. @ A3 1:500 @ A0 Drawn: RG Checked: JX Approved: DM

Property Plan Ref: 18832-2

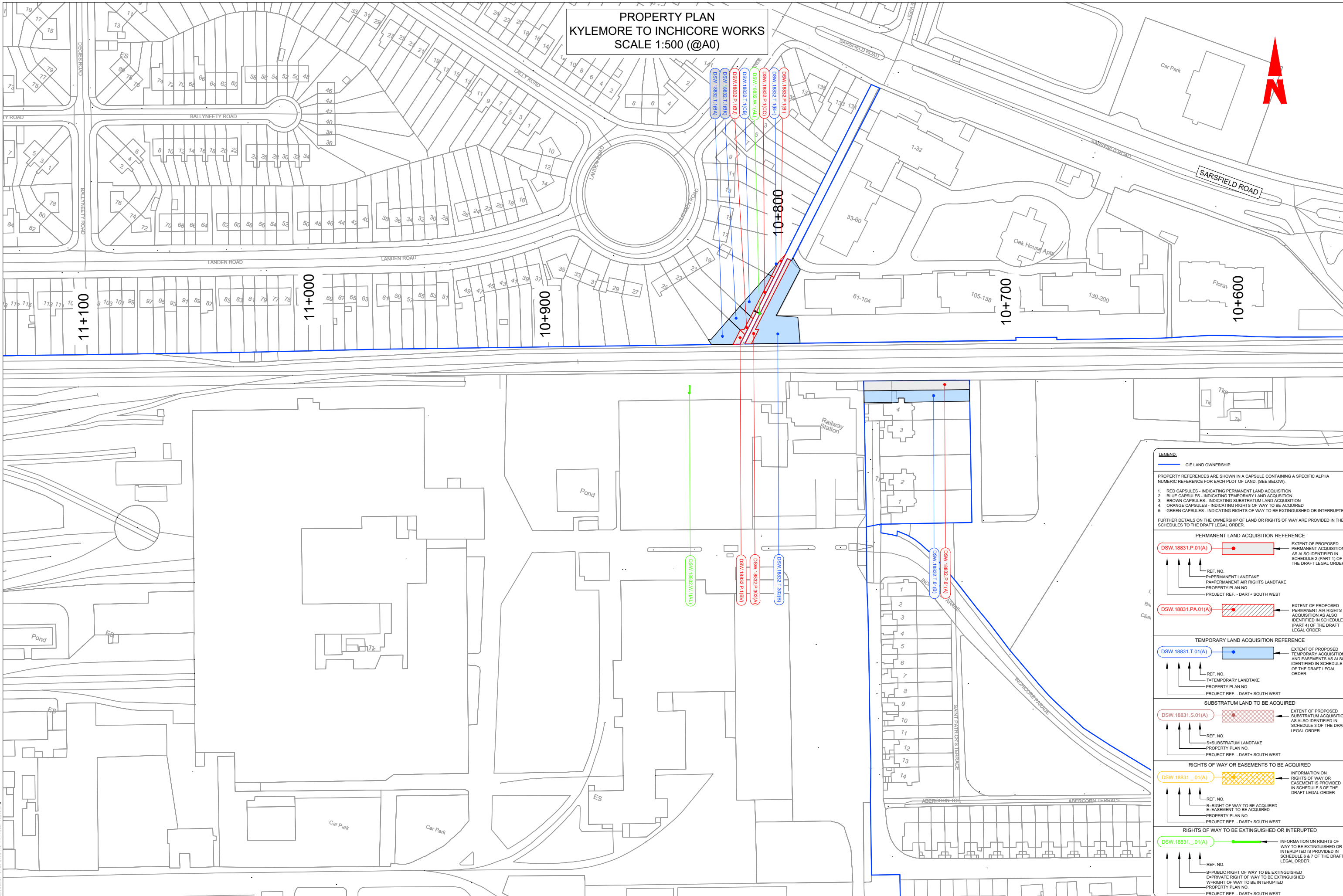
PROPERTY PLAN No. 12-2

18832-2

U:\151895666 Dwg-Graphic\161 AutoCAD\DP-4-22-DWG-RO-TT-A\18821-18840.dwg

DO NOT SCALE USE FIGURED DIMENSIONS ONLY

PROPERTY PLAN
KYLEMORE TO INCHICORE WORKS
SCALE 1:500 (@A0)



LEGEND:

— CIE LAND OWNERSHIP

PROPERTY REFERENCES ARE SHOWN IN A CAPSULE CONTAINING A SPECIFIC ALPHA NUMERIC REFERENCE FOR EACH PLOT OF LAND: (SEE BELOW).

1. RED CAPSULES - INDICATING PERMANENT LAND ACQUISITION
2. BLUE CAPSULES - INDICATING TEMPORARY LAND ACQUISITION
3. BROWN CAPSULES - INDICATING SUBSTRATUM LAND ACQUISITION
4. ORANGE CAPSULES - INDICATING RIGHTS OF WAY TO BE ACQUIRED
5. GREEN CAPSULES - INDICATING RIGHTS OF WAY TO BE EXTINGUISHED OR INTERRUPTED

FURTHER DETAILS ON THE OWNERSHIP OF LAND OR RIGHTS OF WAY ARE PROVIDED IN THE SCHEDULES TO THE DRAFT LEGAL ORDER.

PERMANENT LAND ACQUISITION REFERENCE

DSW.18831.P.01(A) — EXTENT OF PROPOSED PERMANENT ACQUISITION AS ALSO IDENTIFIED IN SCHEDULE 2 (PART 1) OF THE DRAFT LEGAL ORDER

REF. NO. — P—PERMANENT LANDTAKE
 PA—PERMANENT AIR RIGHTS LANDTAKE
 PROPERTY PLAN NO.
 PROJECT REF. - DART+ SOUTH WEST

DSW.18831.PA.01(A) — EXTENT OF PROPOSED PERMANENT AIR RIGHTS ACQUISITION AS ALSO IDENTIFIED IN SCHEDULE 2 (PART 4) OF THE DRAFT LEGAL ORDER

TEMPORARY LAND ACQUISITION REFERENCE

DSW.18831.T.01(A) — EXTENT OF PROPOSED TEMPORARY ACQUISITION AND EASEMENTS AS ALSO IDENTIFIED IN SCHEDULE 4 OF THE DRAFT LEGAL ORDER

REF. NO. — T—TEMPORARY LANDTAKE
 PROPERTY PLAN NO.
 PROJECT REF. - DART+ SOUTH WEST

SUBSTRATUM LAND TO BE ACQUIRED

DSW.18831.S.01(A) — EXTENT OF PROPOSED SUBSTRATUM ACQUISITION AS ALSO IDENTIFIED IN SCHEDULE 3 OF THE DRAFT LEGAL ORDER

REF. NO. — S—SUBSTRATUM LANDTAKE
 PROPERTY PLAN NO.
 PROJECT REF. - DART+ SOUTH WEST

RIGHTS OF WAY OR EASEMENTS TO BE ACQUIRED

DSW.18831..01(A) — INFORMATION ON RIGHTS OF WAY OR EASEMENT IS PROVIDED IN SCHEDULE 5 OF THE DRAFT LEGAL ORDER

REF. NO. — R—RIGHT OF WAY TO BE ACQUIRED
 E—EASEMENT TO BE ACQUIRED
 PROPERTY PLAN NO.
 PROJECT REF. - DART+ SOUTH WEST

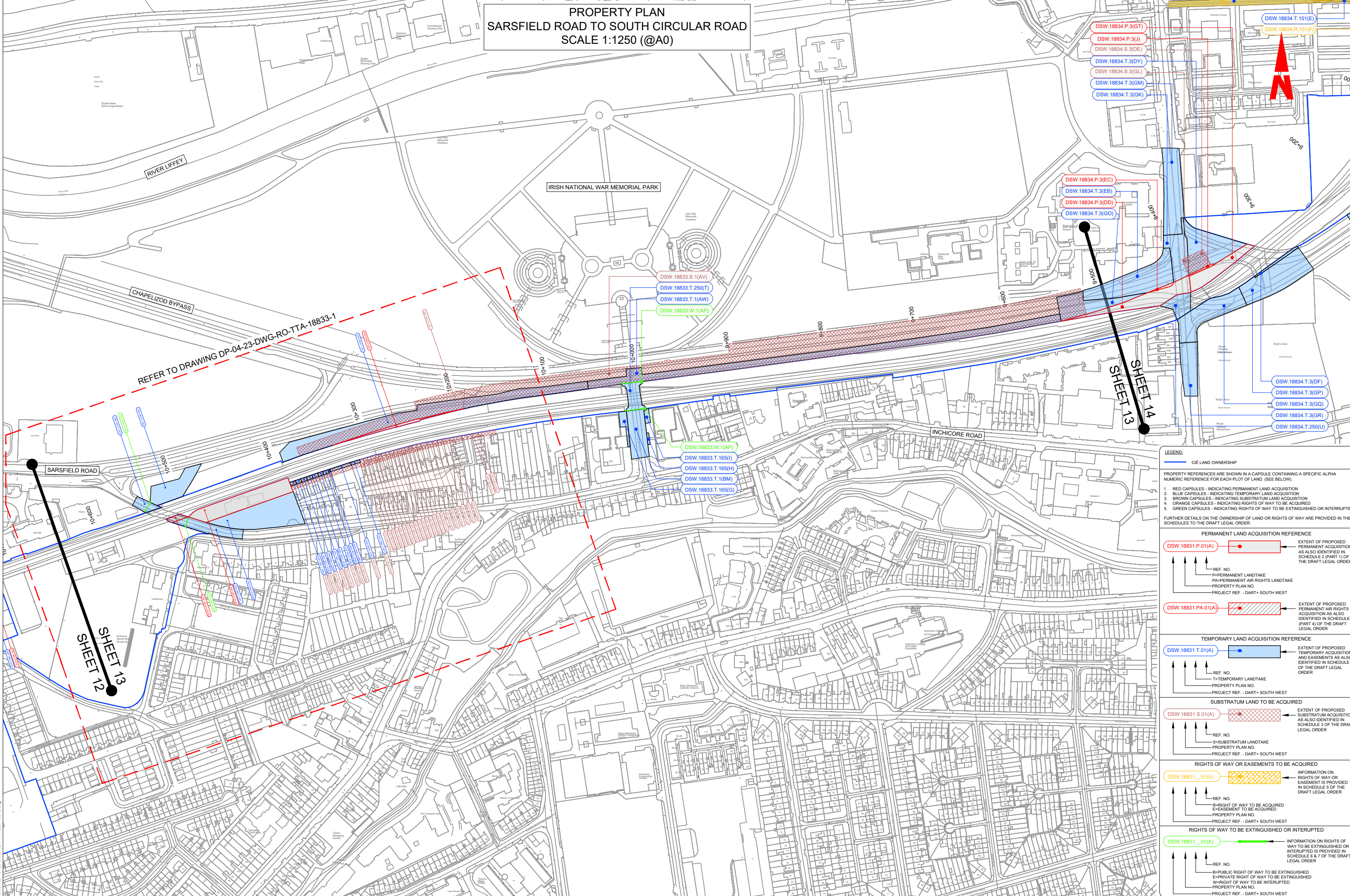
RIGHTS OF WAY TO BE EXTINGUISHED OR INTERRUPTED

DSW.18831..01(A) — INFORMATION ON RIGHTS OF WAY TO BE EXTINGUISHED OR INTERRUPTED IS PROVIDED IN SCHEDULE 6 & 7 OF THE DRAFT LEGAL ORDER

REF. NO. — B—PUBLIC RIGHT OF WAY TO BE EXTINGUISHED
 E—PRIVATE RIGHT OF WAY TO BE EXTINGUISHED
 W—RIGHT OF WAY TO BE INTERRUPTED
 PROPERTY PLAN NO.
 PROJECT REF. - DART+ SOUTH WEST

U:\51595868 Dwg-Comp\hca\61 AutoCAD\DP-4-22-DWG-RO-TT-A\18831-18830.dwg

PROPERTY PLAN
SARSFIELD ROAD TO SOUTH CIRCULAR ROAD
SCALE 1:1250 (@A0)



REFER TO DRAWING DP-04-23-DWG-RO-TTA-18833-1

SHEET 12

SHEET 13
SHEET 14

LEGEND:

CIE LAND OWNERSHIP

PROPERTY REFERENCES ARE SHOWN IN A CAPSULE CONTAINING A SPECIFIC ALPHA NUMERIC REFERENCE FOR EACH PLOT OF LAND. (SEE BELOW).

1. RED CAPSULES - INDICATING PERMANENT LAND ACQUISITION
2. BLUE CAPSULES - INDICATING TEMPORARY LAND ACQUISITION
3. BROWN CAPSULES - INDICATING SUBSTRATUM LAND ACQUISITION
4. ORANGE CAPSULES - INDICATING RIGHTS OF WAY TO BE ACQUIRED
5. GREEN CAPSULES - INDICATING RIGHTS OF WAY TO BE EXTINGUISHED OR INTERRUPTED

FURTHER DETAILS ON THE OWNERSHIP OF LAND OR RIGHTS OF WAY ARE PROVIDED IN THE SCHEDULES TO THE DRAFT LEGAL ORDER.

PERMANENT LAND ACQUISITION REFERENCE

DSW.18831.P.01(A) [Red capsule] ← EXTENT OF PROPOSED PERMANENT ACQUISITION AS ALSO IDENTIFIED IN SCHEDULE 2 (PART 1) OF THE DRAFT LEGAL ORDER

REF. NO. [P]-PERMANENT LANDTAKE
PROPERTY PLAN NO.
PROJECT REF. - DART+ SOUTH WEST

DSW.18831.PA.01(A) [Red capsule with diagonal lines] ← EXTENT OF PROPOSED PERMANENT AIR RIGHTS ACQUISITION AS ALSO IDENTIFIED IN SCHEDULE 2 (PART 4) OF THE DRAFT LEGAL ORDER

TEMPORARY LAND ACQUISITION REFERENCE

DSW.18831.T.01(A) [Blue capsule] ← EXTENT OF PROPOSED TEMPORARY ACQUISITION AND EASEMENTS AS ALSO IDENTIFIED IN SCHEDULE 4 OF THE DRAFT LEGAL ORDER

REF. NO. [T]-TEMPORARY LANDTAKE
PROPERTY PLAN NO.
PROJECT REF. - DART+ SOUTH WEST

SUBSTRATUM LAND TO BE ACQUIRED

DSW.18831.S.01(A) [Brown capsule] ← EXTENT OF PROPOSED SUBSTRATUM ACQUISITION AS ALSO IDENTIFIED IN SCHEDULE 3 OF THE DRAFT LEGAL ORDER

REF. NO. [S]-SUBSTRATUM LANDTAKE
PROPERTY PLAN NO.
PROJECT REF. - DART+ SOUTH WEST

RIGHTS OF WAY OR EASEMENTS TO BE ACQUIRED

DSW.18831_.01(A) [Orange capsule] ← INFORMATION ON RIGHTS OF WAY OR EASEMENT IS PROVIDED IN SCHEDULE 5 OF THE DRAFT LEGAL ORDER

REF. NO. [R]-RIGHT OF WAY TO BE ACQUIRED
[E]-EASEMENT TO BE ACQUIRED
PROPERTY PLAN NO.
PROJECT REF. - DART+ SOUTH WEST

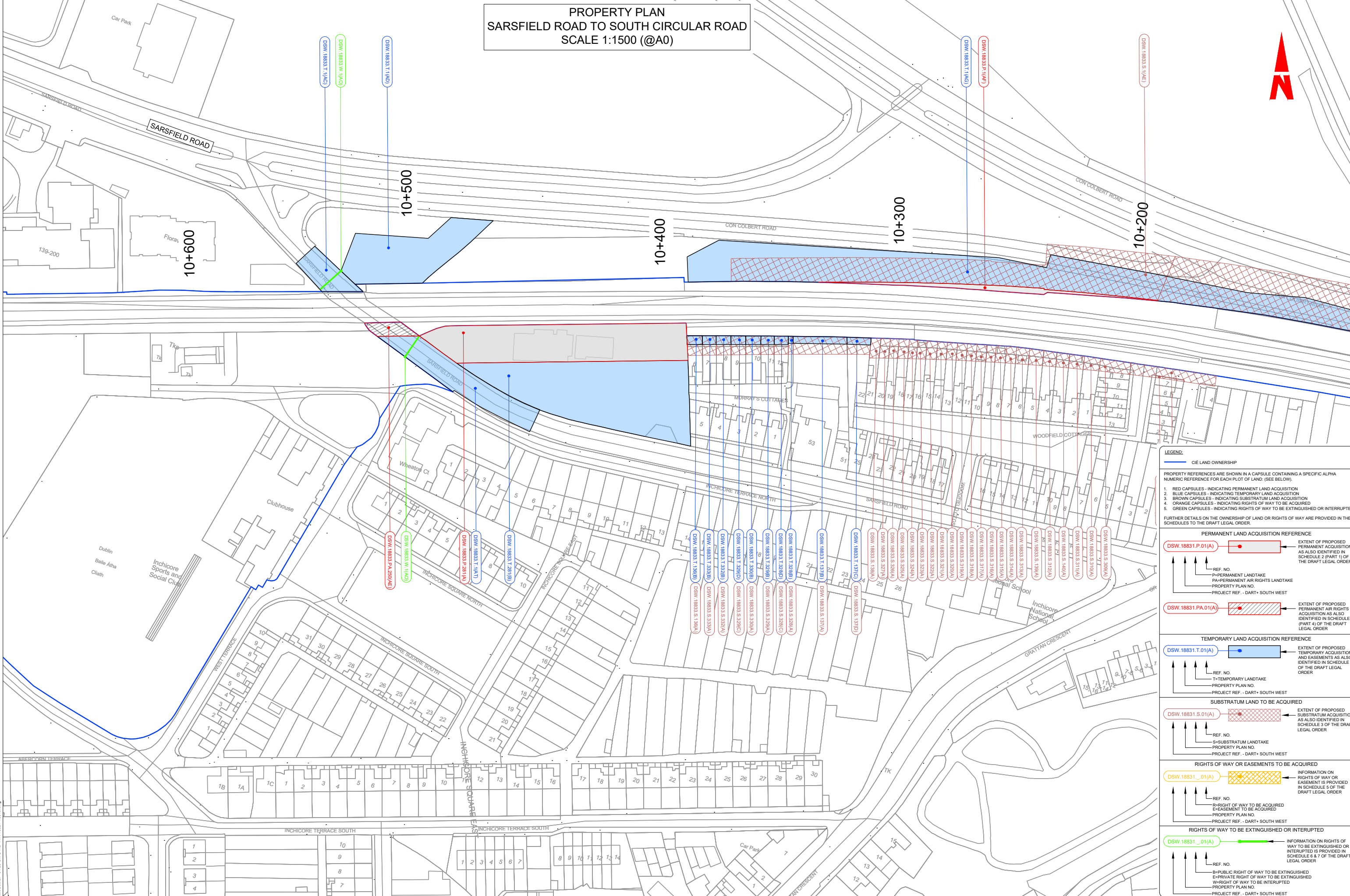
RIGHTS OF WAY TO BE EXTINGUISHED OR INTERRUPTED

DSW.18831_.01(A) [Green capsule] ← INFORMATION ON RIGHTS OF WAY TO BE EXTINGUISHED OR INTERRUPTED IS PROVIDED IN SCHEDULE 6 & 7 OF THE DRAFT LEGAL ORDER

REF. NO. [B]-PUBLIC RIGHT OF WAY TO BE EXTINGUISHED
[E]-PRIVATE RIGHT OF WAY TO BE EXTINGUISHED
[W]-RIGHT OF WAY TO BE INTERRUPTED
PROPERTY PLAN NO.
PROJECT REF. - DART+ SOUTH WEST

U:\151895666\DWG-Graphic\1616_AutoCAD\DP-04-23-DWG-RO-TTA-18833-18833.dwg

PROPERTY PLAN
SARSFIELD ROAD TO SOUTH CIRCULAR ROAD
SCALE 1:1500 (@A0)



LEGEND:

CIE LAND OWNERSHIP

PROPERTY REFERENCES ARE SHOWN IN A CAPSULE CONTAINING A SPECIFIC ALPHA NUMERIC REFERENCE FOR EACH PLOT OF LAND: (SEE BELOW)

1. RED CAPSULES - INDICATING PERMANENT LAND ACQUISITION
2. BLUE CAPSULES - INDICATING TEMPORARY LAND ACQUISITION
3. BROWN CAPSULES - INDICATING SUBSTRATUM LAND ACQUISITION
4. ORANGE CAPSULES - INDICATING RIGHTS OF WAY TO BE ACQUIRED
5. GREEN CAPSULES - INDICATING RIGHTS OF WAY TO BE EXTINGUISHED OR INTERRUPTED

FURTHER DETAILS ON THE OWNERSHIP OF LAND OR RIGHTS OF WAY ARE PROVIDED IN THE SCHEDULES TO THE DRAFT LEGAL ORDER.

PERMANENT LAND ACQUISITION REFERENCE

DSW 18831.P.01(A) [Red capsule icon] ← EXTENT OF PROPOSED PERMANENT ACQUISITION AS ALSO IDENTIFIED IN SCHEDULE 2 (PART 1) OF THE DRAFT LEGAL ORDER

REF. NO. — P—PERMANENT LANDTAKE
PROPERTY PLAN NO. — PA—PERMANENT AIR RIGHTS LANDTAKE
PROJECT REF. - DART+ SOUTH WEST

DSW 18831.PA.01(A) [Red capsule with diagonal lines icon] ← EXTENT OF PROPOSED PERMANENT AIR RIGHTS ACQUISITION AS ALSO IDENTIFIED IN SCHEDULE 2 (PART 4) OF THE DRAFT LEGAL ORDER

TEMPORARY LAND ACQUISITION REFERENCE

DSW 18831.T.01(A) [Blue capsule icon] ← EXTENT OF PROPOSED TEMPORARY ACQUISITION AND EASEMENTS AS ALSO IDENTIFIED IN SCHEDULE 4 OF THE DRAFT LEGAL ORDER

REF. NO. — T—TEMPORARY LANDTAKE
PROPERTY PLAN NO. —
PROJECT REF. - DART+ SOUTH WEST

SUBSTRATUM LAND TO BE ACQUIRED

DSW 18831.S.01(A) [Brown capsule icon] ← EXTENT OF PROPOSED SUBSTRATUM ACQUISITION AS ALSO IDENTIFIED IN SCHEDULE 3 OF THE DRAFT LEGAL ORDER

REF. NO. — S—SUBSTRATUM LANDTAKE
PROPERTY PLAN NO. —
PROJECT REF. - DART+ SOUTH WEST

RIGHTS OF WAY OR EASEMENTS TO BE ACQUIRED

DSW 18831.O.01(A) [Orange capsule icon] ← INFORMATION ON RIGHTS OF WAY OR EASEMENT IS PROVIDED IN SCHEDULE 5 OF THE DRAFT LEGAL ORDER

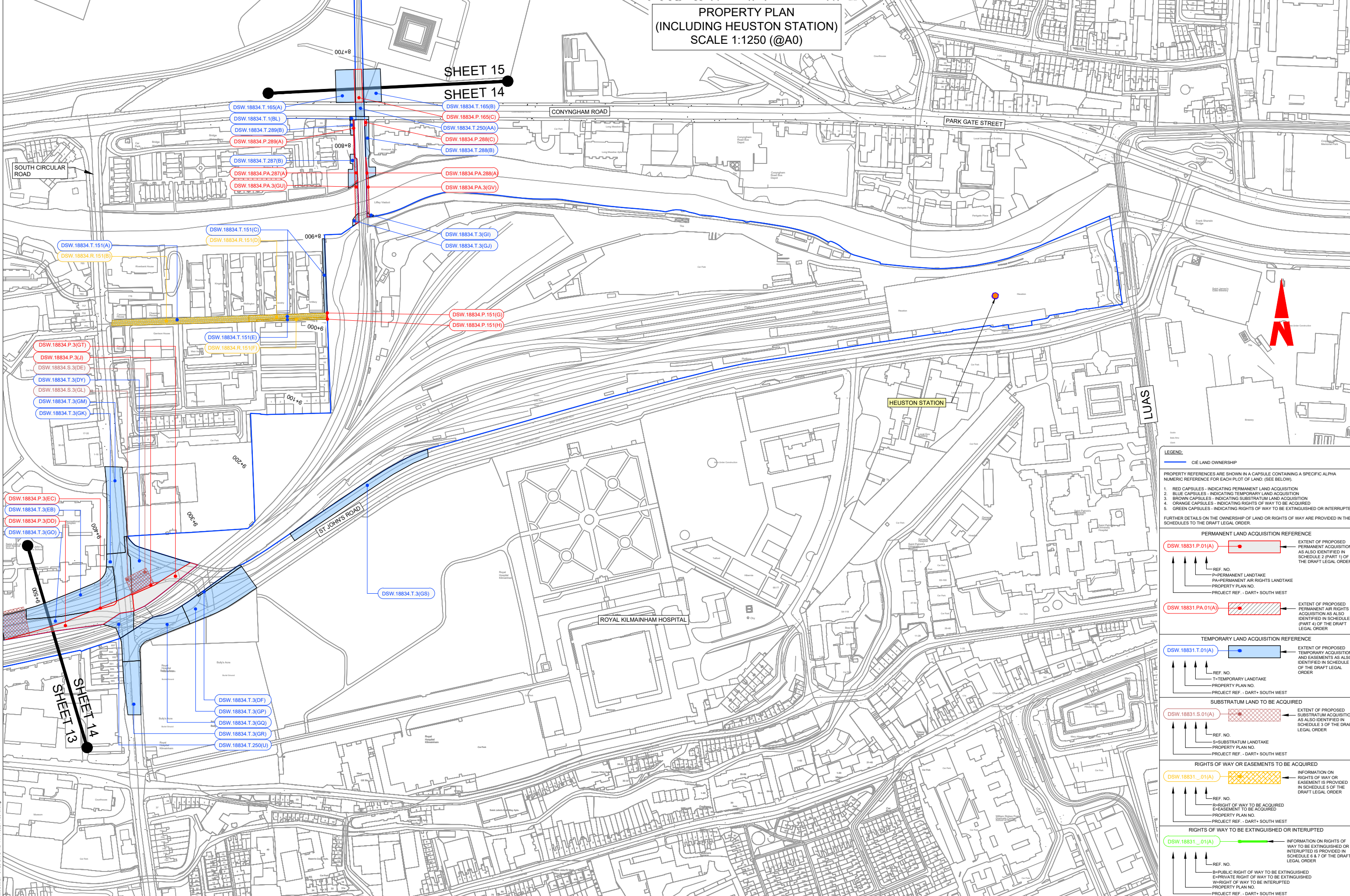
REF. NO. — R—RIGHT OF WAY TO BE ACQUIRED
E—EASEMENT TO BE ACQUIRED
PROPERTY PLAN NO. —
PROJECT REF. - DART+ SOUTH WEST

RIGHTS OF WAY TO BE EXTINGUISHED OR INTERRUPTED

DSW 18831.OI.01(A) [Green capsule icon] ← INFORMATION ON RIGHTS OF WAY TO BE EXTINGUISHED OR INTERRUPTED IS PROVIDED IN SCHEDULE 6 & 7 OF THE DRAFT LEGAL ORDER

REF. NO. — B—PUBLIC RIGHT OF WAY TO BE EXTINGUISHED
E—PRIVATE RIGHT OF WAY TO BE EXTINGUISHED
W—RIGHT OF WAY TO BE INTERRUPTED
PROPERTY PLAN NO. —
PROJECT REF. - DART+ SOUTH WEST

PROPERTY PLAN
(INCLUDING HEUSTON STATION)
SCALE 1:1250 (@A0)



SHEET 15
SHEET 14



LEGEND

— CIE LAND OWNERSHIP

PROPERTY REFERENCES ARE SHOWN IN A CAPSULE CONTAINING A SPECIFIC ALPHA NUMERIC REFERENCE FOR EACH PLOT OF LAND: (SEE BELOW).

1. RED CAPSULES - INDICATING PERMANENT LAND ACQUISITION
2. BLUE CAPSULES - INDICATING TEMPORARY LAND ACQUISITION
3. BROWN CAPSULES - INDICATING SUBSTRATUM LAND ACQUISITION
4. ORANGE CAPSULES - INDICATING RIGHTS OF WAY TO BE ACQUIRED
5. GREEN CAPSULES - INDICATING RIGHTS OF WAY TO BE EXTINGUISHED OR INTERRUPTED

FURTHER DETAILS ON THE OWNERSHIP OF LAND OR RIGHTS OF WAY ARE PROVIDED IN THE SCHEDULES TO THE DRAFT LEGAL ORDER.

PERMANENT LAND ACQUISITION REFERENCE

DSW.18831.P.01(A) — EXTENT OF PROPOSED PERMANENT ACQUISITION AS ALSO IDENTIFIED IN SCHEDULE 2 (PART 1) OF THE DRAFT LEGAL ORDER

REF. NO. — PA—PERMANENT LANDTAKE
PA—PERMANENT AIR RIGHTS LANDTAKE
PROPERTY PLAN NO.
PROJECT REF. - DART+ SOUTH WEST

DSW.18831.PA.01(A) — EXTENT OF PROPOSED PERMANENT AIR RIGHTS ACQUISITION AS ALSO IDENTIFIED IN SCHEDULE 2 (PART 4) OF THE DRAFT LEGAL ORDER

TEMPORARY LAND ACQUISITION REFERENCE

DSW.18831.T.01(A) — EXTENT OF PROPOSED TEMPORARY ACQUISITION AND EASEMENTS AS ALSO IDENTIFIED IN SCHEDULE 4 OF THE DRAFT LEGAL ORDER

REF. NO. — T—TEMPORARY LANDTAKE
PROPERTY PLAN NO.
PROJECT REF. - DART+ SOUTH WEST

SUBSTRATUM LAND TO BE ACQUIRED

DSW.18831.S.01(A) — EXTENT OF PROPOSED SUBSTRATUM ACQUISITION AS ALSO IDENTIFIED IN SCHEDULE 3 OF THE DRAFT LEGAL ORDER

REF. NO. — S—SUBSTRATUM LANDTAKE
PROPERTY PLAN NO.
PROJECT REF. - DART+ SOUTH WEST

RIGHTS OF WAY OR EASEMENTS TO BE ACQUIRED

DSW.18831._01(A) — INFORMATION ON RIGHTS OF WAY OR EASEMENT IS PROVIDED IN SCHEDULE 5 OF THE DRAFT LEGAL ORDER

REF. NO. — R—RIGHT OF WAY TO BE ACQUIRED
E—EASEMENT TO BE ACQUIRED
PROPERTY PLAN NO.
PROJECT REF. - DART+ SOUTH WEST

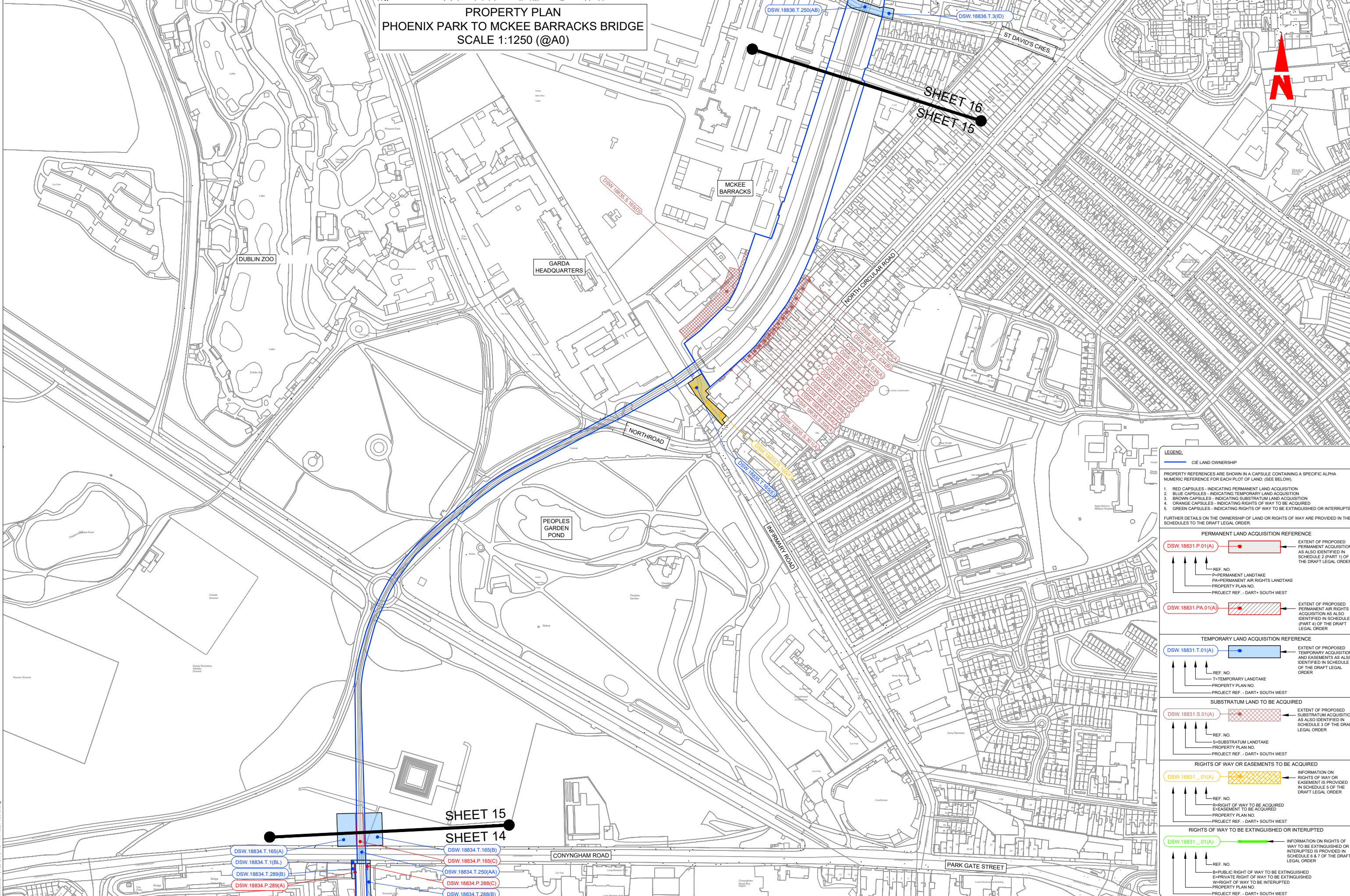
RIGHTS OF WAY TO BE EXTINGUISHED OR INTERRUPTED

DSW.18831._01(A) — INFORMATION ON RIGHTS OF WAY TO BE EXTINGUISHED OR INTERRUPTED IS PROVIDED IN SCHEDULE 6 & 7 OF THE DRAFT LEGAL ORDER

REF. NO. — B—PUBLIC RIGHT OF WAY TO BE EXTINGUISHED
E—PRIVATE RIGHT OF WAY TO BE EXTINGUISHED
W—RIGHT OF WAY TO BE INTERRUPTED
PROPERTY PLAN NO.
PROJECT REF. - DART+ SOUTH WEST

U:\151895668_Dwg-Graphic\151895668_AutoCAD\DWG-4-22-DWG-RO-TT-A-18831-18834.dwg

PROPERTY PLAN
PHOENIX PARK TO MCKEE BARRACKS BRIDGE
SCALE 1:1250 (@A0)



LEGEND:

CIE LAND OWNERSHIP

PROPERTY REFERENCES ARE SHOWN IN A CAPSULE CONTAINING A SPECIFIC ALPHA NUMERIC REFERENCE FOR EACH PLOT OF LAND: (SEE BELOW).

1. RED CAPSULES - INDICATING PERMANENT LAND ACQUISITION
2. BLUE CAPSULES - INDICATING TEMPORARY LAND ACQUISITION
3. BROWN CAPSULES - INDICATING SUBSTRATUM LAND ACQUISITION
4. ORANGE CAPSULES - INDICATING RIGHTS OF WAY TO BE ACQUIRED
5. GREEN CAPSULES - INDICATING RIGHTS OF WAY TO BE EXTINGUISHED OR INTERRUPTED

FURTHER DETAILS ON THE OWNERSHIP OF LAND OR RIGHTS OF WAY ARE PROVIDED IN THE SCHEDULES TO THE DRAFT LEGAL ORDER.

PERMANENT LAND ACQUISITION REFERENCE

DSW.18831.P.01(A) ← EXTENT OF PROPOSED PERMANENT ACQUISITION AS ALSO IDENTIFIED IN SCHEDULE 2 (PART 1) OF THE DRAFT LEGAL ORDER

REF. NO. — P—PERMANENT LANDTAKE
PA—PERMANENT AIR RIGHTS LANDTAKE
PROPERTY PLAN NO.
PROJECT REF. - DART+ SOUTH WEST

DSW.18831.PA.01(A) ← EXTENT OF PROPOSED PERMANENT AIR RIGHTS ACQUISITION AS ALSO IDENTIFIED IN SCHEDULE 2 (PART 4) OF THE DRAFT LEGAL ORDER

TEMPORARY LAND ACQUISITION REFERENCE

DSW.18831.T.01(A) ← EXTENT OF PROPOSED TEMPORARY ACQUISITION AND EASEMENTS AS ALSO IDENTIFIED IN SCHEDULE 4 OF THE DRAFT LEGAL ORDER

REF. NO. — T—TEMPORARY LANDTAKE
PROPERTY PLAN NO.
PROJECT REF. - DART+ SOUTH WEST

SUBSTRATUM LAND TO BE ACQUIRED

DSW.18831.S.01(A) ← EXTENT OF PROPOSED SUBSTRATUM ACQUISITION AS ALSO IDENTIFIED IN SCHEDULE 3 OF THE DRAFT LEGAL ORDER

REF. NO. — S—SUBSTRATUM LANDTAKE
PROPERTY PLAN NO.
PROJECT REF. - DART+ SOUTH WEST

RIGHTS OF WAY OR EASEMENTS TO BE ACQUIRED

DSW.18831._01(A) ← INFORMATION ON RIGHTS OF WAY OR EASEMENT IS PROVIDED IN SCHEDULE 5 OF THE DRAFT LEGAL ORDER

REF. NO. — R—RIGHT OF WAY TO BE ACQUIRED
E—EASEMENT TO BE ACQUIRED
PROPERTY PLAN NO.
PROJECT REF. - DART+ SOUTH WEST

RIGHTS OF WAY TO BE EXTINGUISHED OR INTERRUPTED

DSW.18831._01(A) ← INFORMATION ON RIGHTS OF WAY TO BE EXTINGUISHED OR INTERRUPTED IS PROVIDED IN SCHEDULE 6 & 7 OF THE DRAFT LEGAL ORDER

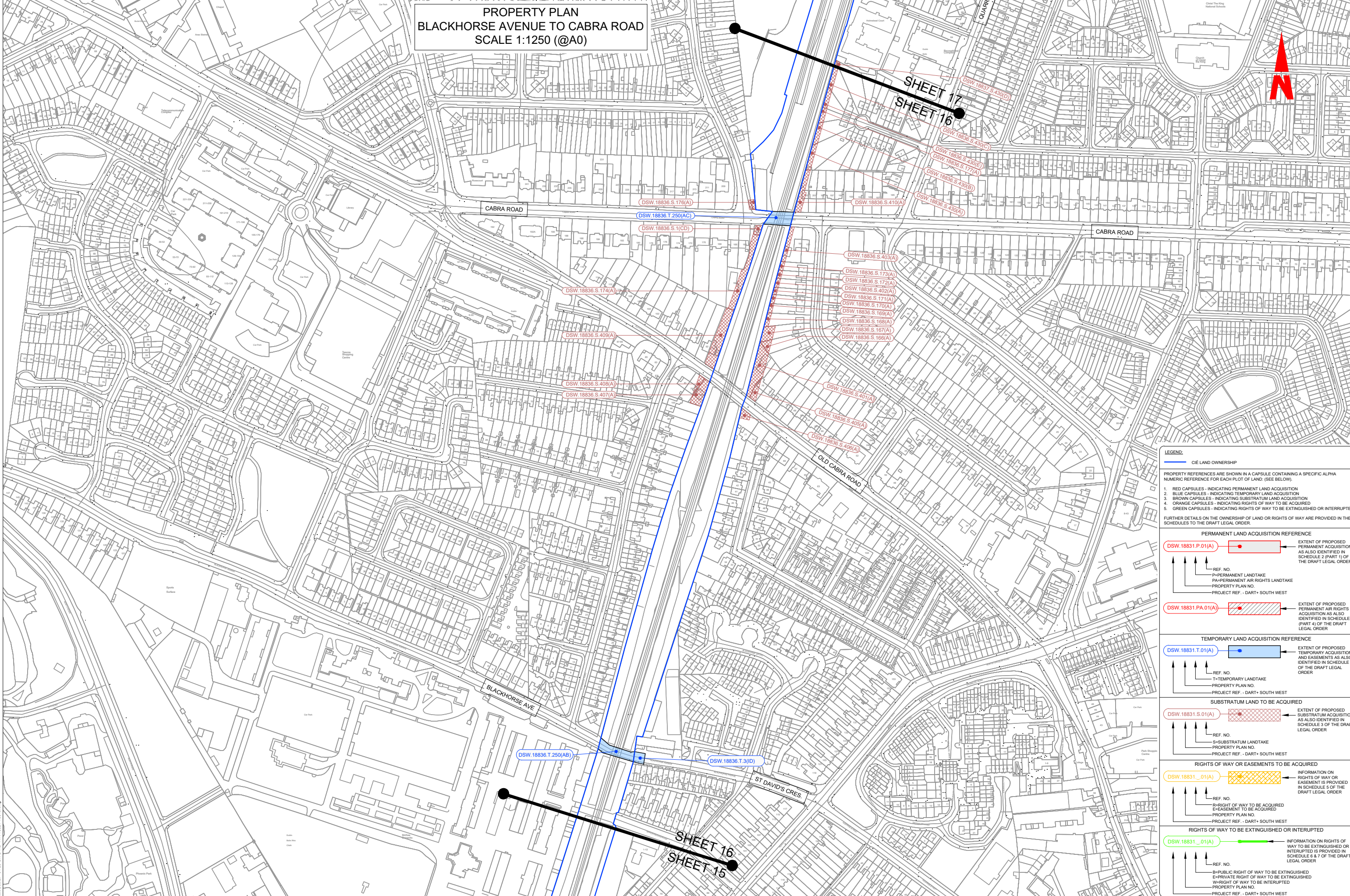
REF. NO. — B—PUBLIC RIGHT OF WAY TO BE EXTINGUISHED
E—PRIVATE RIGHT OF WAY TO BE EXTINGUISHED
W—RIGHT OF WAY TO BE INTERRUPTED
PROPERTY PLAN NO.
PROJECT REF. - DART+ SOUTH WEST

SHEET 15
SHEET 14

DSW.18834.T.165(A)
DSW.18834.T.165(B)
DSW.18834.T.289(B)
DSW.18834.P.289(A)

DSW.18834.T.165(B)
DSW.18834.P.165(C)
DSW.18834.T.250(AA)
DSW.18834.P.288(C)
DSW.18834.T.288(B)

PROPERTY PLAN
BLACKHORSE AVENUE TO CABRA ROAD
SCALE 1:1250 (@A0)



LEGEND:

CIE LAND OWNERSHIP

PROPERTY REFERENCES ARE SHOWN IN A CAPSULE CONTAINING A SPECIFIC ALPHA NUMERIC REFERENCE FOR EACH PLOT OF LAND: (SEE BELOW).

1. RED CAPSULES - INDICATING PERMANENT LAND ACQUISITION
2. BLUE CAPSULES - INDICATING TEMPORARY LAND ACQUISITION
3. BROWN CAPSULES - INDICATING SUBSTRATUM LAND ACQUISITION
4. ORANGE CAPSULES - INDICATING RIGHTS OF WAY TO BE ACQUIRED
5. GREEN CAPSULES - INDICATING RIGHTS OF WAY TO BE EXTINGUISHED OR INTERRUPTED

FURTHER DETAILS ON THE OWNERSHIP OF LAND OR RIGHTS OF WAY ARE PROVIDED IN THE SCHEDULES TO THE DRAFT LEGAL ORDER.

PERMANENT LAND ACQUISITION REFERENCE

DSW 18831.P.01(A) → EXTENT OF PROPOSED PERMANENT ACQUISITION AS ALSO IDENTIFIED IN SCHEDULE 2 (PART 1) OF THE DRAFT LEGAL ORDER

REF. NO. → P=PERMANENT LANDTAKE
PA=PERMANENT AIR RIGHTS LANDTAKE
PROPERTY PLAN NO.
PROJECT REF. - DART+ SOUTH WEST

DSW 18831.PA.01(A) → EXTENT OF PROPOSED PERMANENT AIR RIGHTS ACQUISITION AS ALSO IDENTIFIED IN SCHEDULE 2 (PART 4) OF THE DRAFT LEGAL ORDER

TEMPORARY LAND ACQUISITION REFERENCE

DSW 18831.T.01(A) → EXTENT OF PROPOSED TEMPORARY ACQUISITION AND EASEMENTS AS ALSO IDENTIFIED IN SCHEDULE 4 OF THE DRAFT LEGAL ORDER

REF. NO. → T=TEMPORARY LANDTAKE
PROPERTY PLAN NO.
PROJECT REF. - DART+ SOUTH WEST

SUBSTRATUM LAND TO BE ACQUIRED

DSW 18831.S.01(A) → EXTENT OF PROPOSED SUBSTRATUM ACQUISITION AS ALSO IDENTIFIED IN SCHEDULE 3 OF THE DRAFT LEGAL ORDER

REF. NO. → S=SUBSTRATUM LANDTAKE
PROPERTY PLAN NO.
PROJECT REF. - DART+ SOUTH WEST

RIGHTS OF WAY OR EASEMENTS TO BE ACQUIRED

DSW 18831_.01(A) → INFORMATION ON RIGHTS OF WAY OR EASEMENT IS PROVIDED IN SCHEDULE 5 OF THE DRAFT LEGAL ORDER

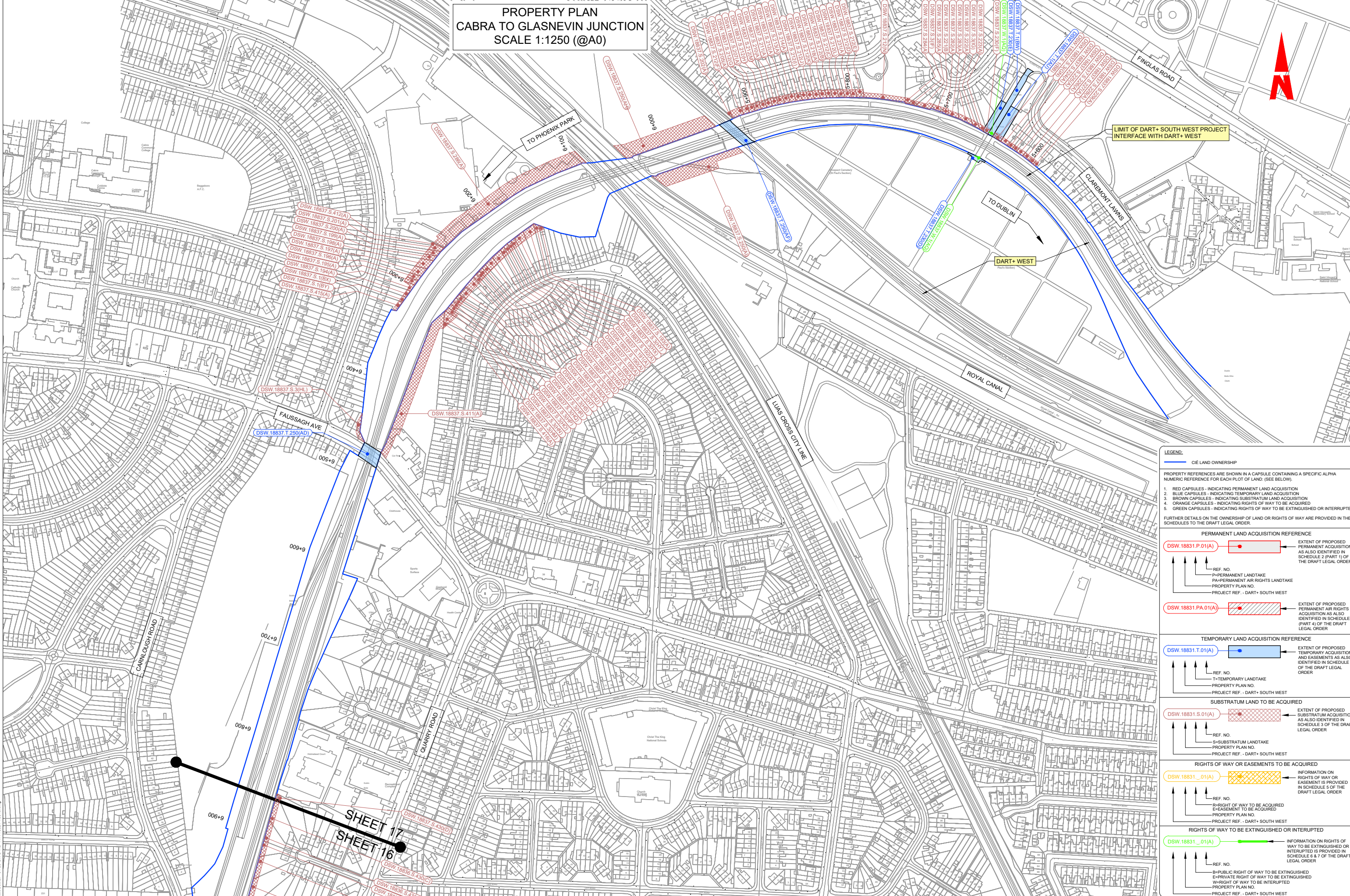
REF. NO. → R=RIGHT OF WAY TO BE ACQUIRED
E=EASEMENT TO BE ACQUIRED
PROPERTY PLAN NO.
PROJECT REF. - DART+ SOUTH WEST

RIGHTS OF WAY TO BE EXTINGUISHED OR INTERRUPTED

DSW 18831_.01(A) → INFORMATION ON RIGHTS OF WAY TO BE EXTINGUISHED OR INTERRUPTED IS PROVIDED IN SCHEDULE 6 & 7 OF THE DRAFT LEGAL ORDER

REF. NO. → B=PUBLIC RIGHT OF WAY TO BE EXTINGUISHED
E=PRIVATE RIGHT OF WAY TO BE EXTINGUISHED
W=RIGHT OF WAY TO BE INTERRUPTED
PROPERTY PLAN NO.
PROJECT REF. - DART+ SOUTH WEST

PROPERTY PLAN
CABRA TO GLASNEVIN JUNCTION
SCALE 1:1250 (@A0)



LEGEND:

— CIE LAND OWNERSHIP

PROPERTY REFERENCES ARE SHOWN IN A CAPSULE CONTAINING A SPECIFIC ALPHA NUMERIC REFERENCE FOR EACH PLOT OF LAND: (SEE BELOW).

1. RED CAPSULES - INDICATING PERMANENT LAND ACQUISITION
2. BLUE CAPSULES - INDICATING TEMPORARY LAND ACQUISITION
3. BROWN CAPSULES - INDICATING SUBSTRATUM LAND ACQUISITION
4. ORANGE CAPSULES - INDICATING RIGHTS OF WAY TO BE ACQUIRED
5. GREEN CAPSULES - INDICATING RIGHTS OF WAY TO BE EXTINGUISHED OR INTERRUPTED

FURTHER DETAILS ON THE OWNERSHIP OF LAND OR RIGHTS OF WAY ARE PROVIDED IN THE SCHEDULES TO THE DRAFT LEGAL ORDER.

PERMANENT LAND ACQUISITION REFERENCE

DSW.18831.P.01(A) — EXTENT OF PROPOSED PERMANENT ACQUISITION AS ALSO IDENTIFIED IN SCHEDULE 2 (PART 1) OF THE DRAFT LEGAL ORDER

REF. NO. — PA—PERMANENT LANDTAKE
PA—PERMANENT AIR RIGHTS LANDTAKE
PROPERTY PLAN NO.
PROJECT REF. - DART+ SOUTH WEST

DSW.18831.PA.01(A) — EXTENT OF PROPOSED PERMANENT AIR RIGHTS ACQUISITION AS ALSO IDENTIFIED IN SCHEDULE 2 (PART 4) OF THE DRAFT LEGAL ORDER

TEMPORARY LAND ACQUISITION REFERENCE

DSW.18831.T.01(A) — EXTENT OF PROPOSED TEMPORARY ACQUISITION AND EASEMENTS AS ALSO IDENTIFIED IN SCHEDULE 4 OF THE DRAFT LEGAL ORDER

REF. NO. — T—TEMPORARY LANDTAKE
PROPERTY PLAN NO.
PROJECT REF. - DART+ SOUTH WEST

SUBSTRATUM LAND TO BE ACQUIRED

DSW.18831.S.01(A) — EXTENT OF PROPOSED SUBSTRATUM ACQUISITION AS ALSO IDENTIFIED IN SCHEDULE 3 OF THE DRAFT LEGAL ORDER

REF. NO. — S—SUBSTRATUM LANDTAKE
PROPERTY PLAN NO.
PROJECT REF. - DART+ SOUTH WEST

RIGHTS OF WAY OR EASEMENTS TO BE ACQUIRED

DSW.18831..01(A) — INFORMATION ON RIGHTS OF WAY OR EASEMENT IS PROVIDED IN SCHEDULE 5 OF THE DRAFT LEGAL ORDER

REF. NO. — R—RIGHT OF WAY TO BE ACQUIRED
E—EASEMENT TO BE ACQUIRED
PROPERTY PLAN NO.
PROJECT REF. - DART+ SOUTH WEST

RIGHTS OF WAY TO BE EXTINGUISHED OR INTERRUPTED

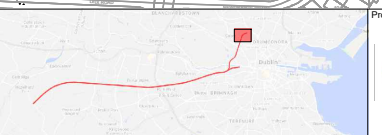
DSW.18831..01(A) — INFORMATION ON RIGHTS OF WAY TO BE EXTINGUISHED OR INTERRUPTED IS PROVIDED IN SCHEDULE 6 & 7 OF THE DRAFT LEGAL ORDER

REF. NO. — B—PUBLIC RIGHT OF WAY TO BE EXTINGUISHED
E—PRIVATE RIGHT OF WAY TO BE EXTINGUISHED
W—RIGHT OF WAY TO BE INTERRUPTED
PROPERTY PLAN NO.
PROJECT REF. - DART+ SOUTH WEST

SHEET 17
SHEET 16

NOTE:
THIS PLAN MUST BE READ IN CONJUNCTION WITH THE DRAFT RAILWAY ORDER SCHEDULES, THE ENVIRONMENTAL IMPACT ASSESSMENT REPORT AND THE WORKS LAYOUT PLANS.

© Irish Rail (2022). This drawing is confidential and the copyright in it is owned by Irish Rail. This drawing must not be either loaned, copied or otherwise reproduced in whole or in part or used for any purpose without the prior permission of Irish Rail.
© Ordnance Survey Ireland and government of Ireland. All O.S. Data used for plans are printed under "Copyright Ordnance Survey Ireland" Survey No. 0039722. (OSI Aerial Data or OSI LIDAR Data) & Survey No. 2022/OS_NMA190 (OSI Vector Data).
All elevations are in metres and relate to OSI Geoid Model (OSGM02) Mean Head as defined by existing Project Control.
All Co-ordinates are in Irish Transverse Mercator Grid (ITM) as defined by OSI active GPS station Tallaght College (TLLG).



Project Title: DART+ South West
Client: Iarnród Éireann Irish Rail
Plan No.: 18837

Date: 10.11.22 Scale: N.T.S. @ A3 Drawn: RG Checked: JX Approved: DM
Property Plan Ref: 18837

PROPERTY PLAN No. 17

DO NOT SCALE USE FIGURED DIMENSIONS ONLY