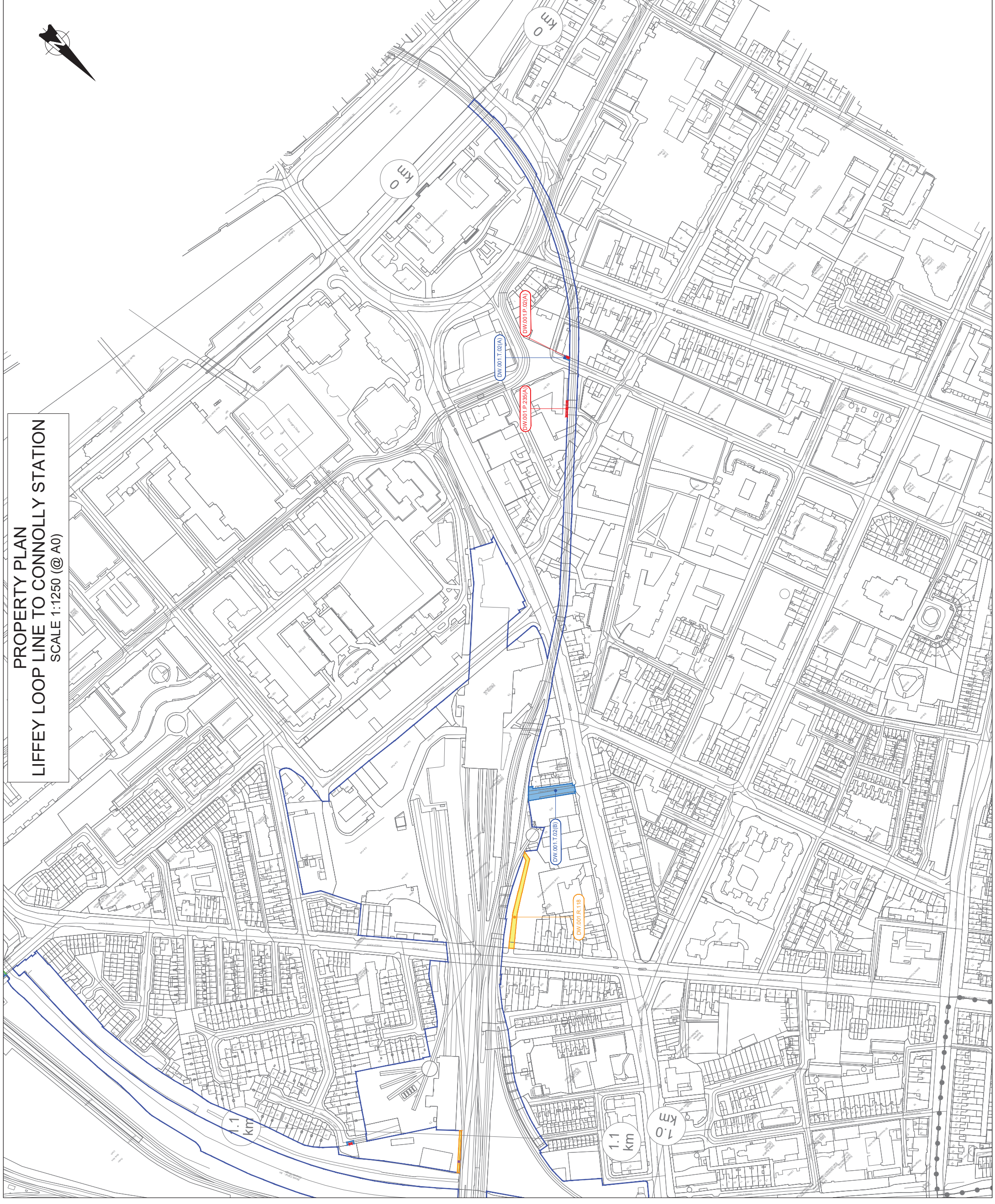


PROPERTY PLAN
LIFFEY LOOP LINE TO CONNOLLY STATION
 SCALE 1:1250 (@ A0)



NOTES

- THIS PLAN MUST BE READ IN CONJUNCTION WITH THE DRAFT RAILWAY ORDER SCHEDULES, THE ENVIRONMENTAL IMPACT ASSESSMENT REPORT AND THE WORKS LAYOUT PLANS
- PROJECT CHANGE IS IN KILOMETRES (KM)

LEGEND

C.I.E. LAND OWNERSHIP
 TOWNLAND BOUNDARY

PROPERTY REFERENCES ARE SHOWN IN CALLIBULLETS CONTAINING A SPECIFIC ALPHA NUMERIC REFERENCE FOR EACH PLOT OF LAND. (SEE BELOW)

- RED CALLIBULLES - INDICATING PERMANENT LAND ACQUISITION
- CYAN CALLIBULLES - INDICATING PRIVATE POLE LOCATIONS
- PURPLE CALLIBULLES - INDICATING PUBLIC POLE LOCATIONS
- BROWN CALLIBULLES - INDICATING TEMPORARY LAND ACQUISITION
- BLUE CALLIBULLES - INDICATING TEMPORARY LAND ACQUISITION
- ORANGE CALLIBULLES - INDICATING RIGHTS OF WAY TO BE ACQUIRED OR INTERRUPTED

OTHER DETAILS ON THE OWNERSHIP OF LAND OR RIGHTS OF WAY ARE PROVIDED IN THE SCHEDULES TO THE DRAFT LEGAL ORDER

PERMANENT LAND ACQUISITION REFERENCE

DW.005.P.01(A) - EXTENT OF PROPOSED PERMANENT LAND ACQUISITION AS IDENTIFIED IN SCHEDULE 11 OF THE DRAFT LEGAL ORDER

DW.005.P.01(B) - EXTENT OF PROPOSED PERMANENT LAND ACQUISITION AS IDENTIFIED IN SCHEDULE 11 OF THE DRAFT LEGAL ORDER

DW.005.PG.01 - PROPOSED LOCATION OF POLES PLACED ON PRIVATE PROPERTY ACQUISITION AS ALSO IDENTIFIED IN SCHEDULE 11 OF THE DRAFT LEGAL ORDER

DW.005.PG.01 - PROPOSED LOCATION OF POLES PLACED ON PRIVATE PROPERTY ACQUISITION AS ALSO IDENTIFIED IN SCHEDULE 11 OF THE DRAFT LEGAL ORDER

SUBSTRATUM LAND ACQUISITION REFERENCE

DW.005.S.01(A) - EXTENT OF PROPOSED SUBSTRATUM LAND ACQUISITION AS IDENTIFIED IN SCHEDULES 7 & 8 OF THE DRAFT LEGAL ORDER

DW.005.PV.01 - SUBSTRATUM LAND ACQUISITION AS IDENTIFIED IN SCHEDULES 7 & 8 OF THE DRAFT LEGAL ORDER

TEMPORARY LAND ACQUISITION REFERENCE

DW.005.T.01(A) - EXTENT OF PROPOSED TEMPORARY ACQUISITION AND RIGHTS OF WAY TO BE ACQUIRED AS IDENTIFIED IN SCHEDULES 7 & 8 OF THE DRAFT LEGAL ORDER

DW.005.T.01(B) - EXTENT OF PROPOSED TEMPORARY ACQUISITION AND RIGHTS OF WAY TO BE ACQUIRED AS IDENTIFIED IN SCHEDULES 7 & 8 OF THE DRAFT LEGAL ORDER

RIGHTS OF WAY TO BE ACQUIRED

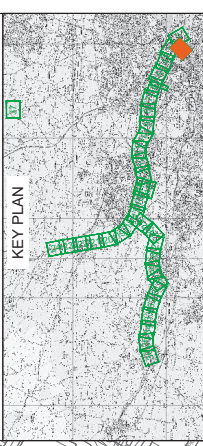
DW.005.R.01 - EXTENT OF PROPOSED RIGHTS OF WAY TO BE ACQUIRED AS IDENTIFIED IN SCHEDULES 7 & 8 OF THE DRAFT LEGAL ORDER

DW.005.R.01 - EXTENT OF PROPOSED RIGHTS OF WAY TO BE ACQUIRED AS IDENTIFIED IN SCHEDULES 7 & 8 OF THE DRAFT LEGAL ORDER

RIGHTS OF WAY TO BE EXTINGUISHED OR INTERRUPTED REFERENCE

DW.005.E.01 - INFORMATION ON RIGHTS OF WAY TO BE EXTINGUISHED OR INTERRUPTED AS IDENTIFIED IN SCHEDULES 7 & 8 OF THE DRAFT LEGAL ORDER

DW.005.E.01 - INFORMATION ON RIGHTS OF WAY TO BE EXTINGUISHED OR INTERRUPTED AS IDENTIFIED IN SCHEDULES 7 & 8 OF THE DRAFT LEGAL ORDER




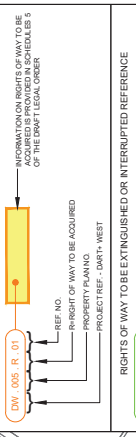
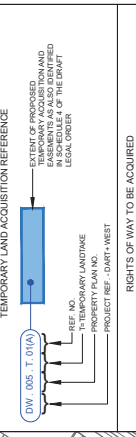
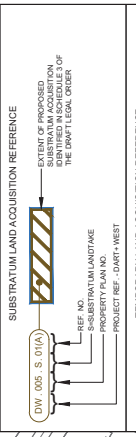
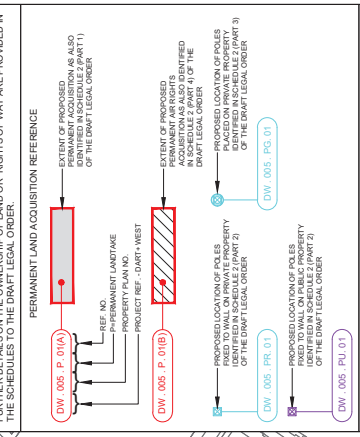
NOTES

- THIS PLAN MUST BE READ IN CONJUNCTION WITH THE DRAFT RAILWAY ORDER SCHEDULES, THE ENVIRONMENTAL IMPACT ASSESSMENT REPORT AND THE WORKS LAYOUT PLANS
- PROJECT CHANGE IS IN KILOMETRES (km)



PROPERTY REFERENCES ARE SUBMITTED CAPSULES CONTAINING A SPECIFIC ALPHA NUMERIC REFERENCE FOR EACH PLOT OF LAND. (SEE BELOW)

- RED CAPSULES - INDICATING PERMANENT LAND ACQUISITION
- CYAN CAPSULES - INDICATING PRIVATE POLE LOCATIONS
- PURPLE CAPSULES - INDICATING PUBLIC POLE LOCATIONS
- ORANGE CAPSULES - INDICATING TEMPORARY LAND ACQUISITION
- BLUE CAPSULES - INDICATING RIGHTS OF WAY TO BE EXTINGUISHED OR INTERRUPTED
- GREEN CAPSULES - INDICATING RIGHTS OF WAY TO BE EXTINGUISHED OR INTERRUPTED



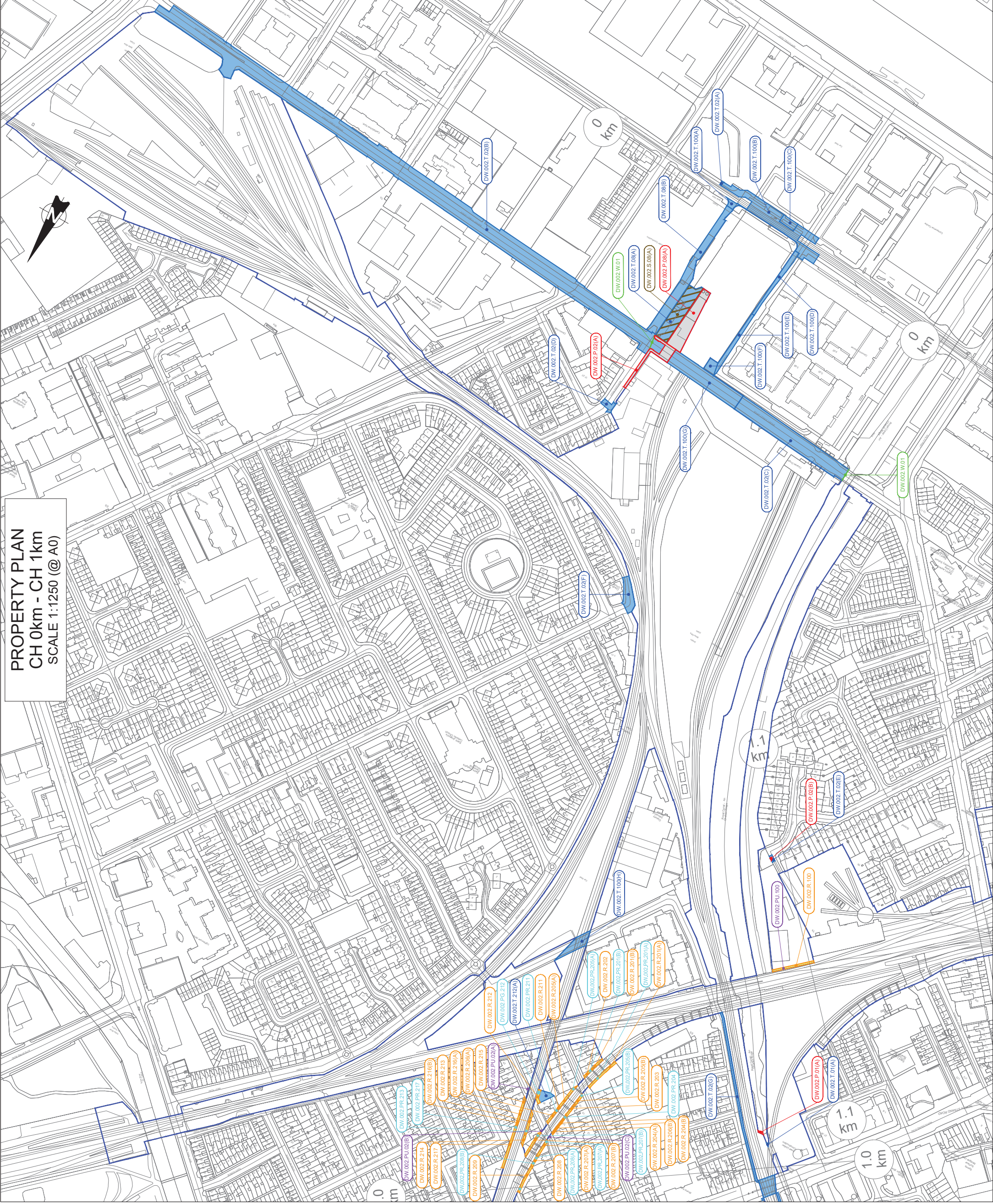
Updated following Railway Order decision July 2024 (REF. ADP-314232-22)

Client: **Irish Rail**

Project: **DART+ West**

Drawn by: LA
Checked by: MH
Scale: 1:1250 (@A0)
Date: October 2024
Rev: B

Property Plan No: **002**
Property Plan No: **DW.002**



PROPERTY PLAN
CH 0km - CH 1km
SCALE 1:1250 (@ A0)

NOTES

- THIS PLAN MUST BE READ IN CONJUNCTION WITH THE DRAFT RAILWAY ORDER SCHEDULES, THE ENVIRONMENTAL IMPACT ASSESSMENT REPORT AND THE WORKS LAYOUT PLANS
- PROJECT CHANGE IS IN KILOMETRES (KM)

LEGEND

C.I.E. LAND OWNERSHIP
 TONN/LAND BOUNDARY

PROPERTY REFERENCES ARE SHOWN IN CAPSULES CONTAINING A SPECIFIC ALPHA NUMERIC REFERENCE FOR EACH PLOT (LAND). (SEE BELOW)

- RED CAPSULES - INDICATING PERMANENT LAND ACQUISITION
- CYAN CAPSULES - INDICATING PRIVATE POLE LOCATIONS
- PURPLE CAPSULES - INDICATING PUBLIC POLE LOCATIONS
- ORANGE CAPSULES - INDICATING TEMPORARY LAND ACQUISITION
- BLUE CAPSULES - INDICATING RIGHTS OF WAY TO BE EXTINGUISHED OR INTERRUPTED
- GREEN CAPSULES - INDICATING RIGHTS OF WAY TO BE EXTINGUISHED OR INTERRUPTED

PERMANENT LAND ACQUISITION REFERENCE

DW.005.P.01(A) - EXTENT OF PROPOSED PERMANENT LAND ACQUISITION AS IDENTIFIED IN SCHEDULE 7 OF THE DRAFT LEGAL ORDER

DW.005.P.01(B) - EXTENT OF PROPOSED PERMANENT LAND ACQUISITION AS IDENTIFIED IN SCHEDULE 7 OF THE DRAFT LEGAL ORDER

DW.005.P.01(C) - EXTENT OF PROPOSED PERMANENT LAND ACQUISITION AS IDENTIFIED IN SCHEDULE 7 OF THE DRAFT LEGAL ORDER

PROPOSED LOCATION OF POLES PLACED ON PRIVATE PROPERTY

DW.005.PR.01 - PROPOSED LOCATION OF POLES PLACED ON PRIVATE PROPERTY AS IDENTIFIED IN SCHEDULE 7 OF THE DRAFT LEGAL ORDER

DW.005.PR.02 - PROPOSED LOCATION OF POLES PLACED ON PRIVATE PROPERTY AS IDENTIFIED IN SCHEDULE 7 OF THE DRAFT LEGAL ORDER

DW.005.PR.03 - PROPOSED LOCATION OF POLES PLACED ON PRIVATE PROPERTY AS IDENTIFIED IN SCHEDULE 7 OF THE DRAFT LEGAL ORDER

PROPOSED LOCATION OF POLES PLACED ON PUBLIC PROPERTY

DW.005.PU.01 - PROPOSED LOCATION OF POLES PLACED ON PUBLIC PROPERTY AS IDENTIFIED IN SCHEDULE 7 OF THE DRAFT LEGAL ORDER

DW.005.PU.02 - PROPOSED LOCATION OF POLES PLACED ON PUBLIC PROPERTY AS IDENTIFIED IN SCHEDULE 7 OF THE DRAFT LEGAL ORDER

DW.005.PU.03 - PROPOSED LOCATION OF POLES PLACED ON PUBLIC PROPERTY AS IDENTIFIED IN SCHEDULE 7 OF THE DRAFT LEGAL ORDER

SUBSTRATIUM LAND ACQUISITION REFERENCE

DW.005.S.01(A) - EXTENT OF PROPOSED SUBSTRATIUM LAND ACQUISITION AS IDENTIFIED IN SCHEDULE 7 OF THE DRAFT LEGAL ORDER

DW.005.S.01(B) - EXTENT OF PROPOSED SUBSTRATIUM LAND ACQUISITION AS IDENTIFIED IN SCHEDULE 7 OF THE DRAFT LEGAL ORDER

DW.005.S.01(C) - EXTENT OF PROPOSED SUBSTRATIUM LAND ACQUISITION AS IDENTIFIED IN SCHEDULE 7 OF THE DRAFT LEGAL ORDER

TEMPORARY LAND ACQUISITION REFERENCE

DW.005.T.01(A) - EXTENT OF PROPOSED TEMPORARY LAND ACQUISITION AS IDENTIFIED IN SCHEDULE 7 OF THE DRAFT LEGAL ORDER

DW.005.T.01(B) - EXTENT OF PROPOSED TEMPORARY LAND ACQUISITION AS IDENTIFIED IN SCHEDULE 7 OF THE DRAFT LEGAL ORDER

DW.005.T.01(C) - EXTENT OF PROPOSED TEMPORARY LAND ACQUISITION AS IDENTIFIED IN SCHEDULE 7 OF THE DRAFT LEGAL ORDER

RIGHTS OF WAY TO BE EXTINGUISHED OR INTERRUPTED

DW.005.R.01 - RIGHTS OF WAY TO BE EXTINGUISHED OR INTERRUPTED AS IDENTIFIED IN SCHEDULE 7 OF THE DRAFT LEGAL ORDER

DW.005.R.02 - RIGHTS OF WAY TO BE EXTINGUISHED OR INTERRUPTED AS IDENTIFIED IN SCHEDULE 7 OF THE DRAFT LEGAL ORDER

DW.005.R.03 - RIGHTS OF WAY TO BE EXTINGUISHED OR INTERRUPTED AS IDENTIFIED IN SCHEDULE 7 OF THE DRAFT LEGAL ORDER

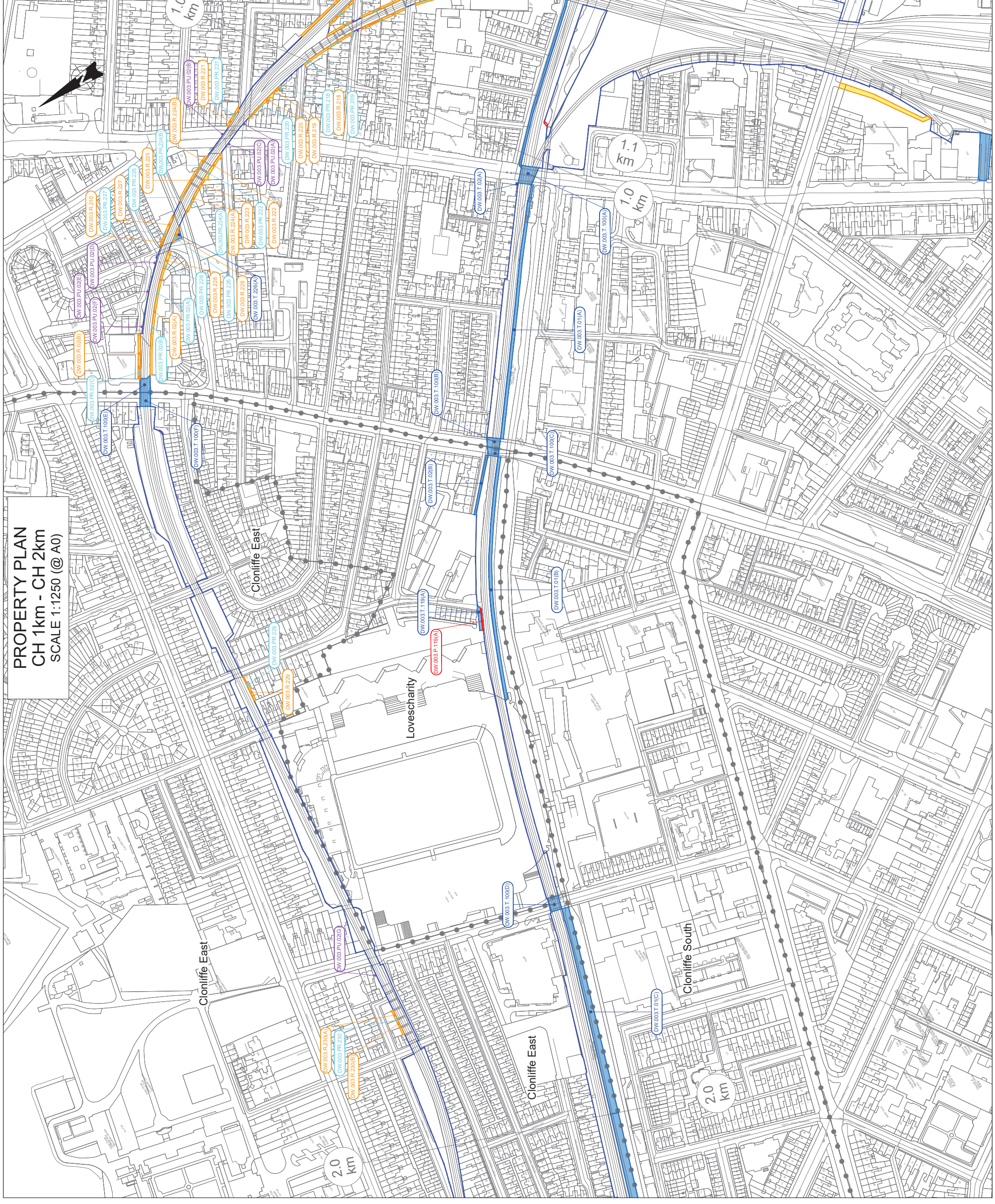
RIGHTS OF WAY TO BE EXTINGUISHED OR INTERRUPTED REFERENCE

DW.005.R.01 - RIGHTS OF WAY TO BE EXTINGUISHED OR INTERRUPTED AS IDENTIFIED IN SCHEDULE 7 OF THE DRAFT LEGAL ORDER

DW.005.R.02 - RIGHTS OF WAY TO BE EXTINGUISHED OR INTERRUPTED AS IDENTIFIED IN SCHEDULE 7 OF THE DRAFT LEGAL ORDER

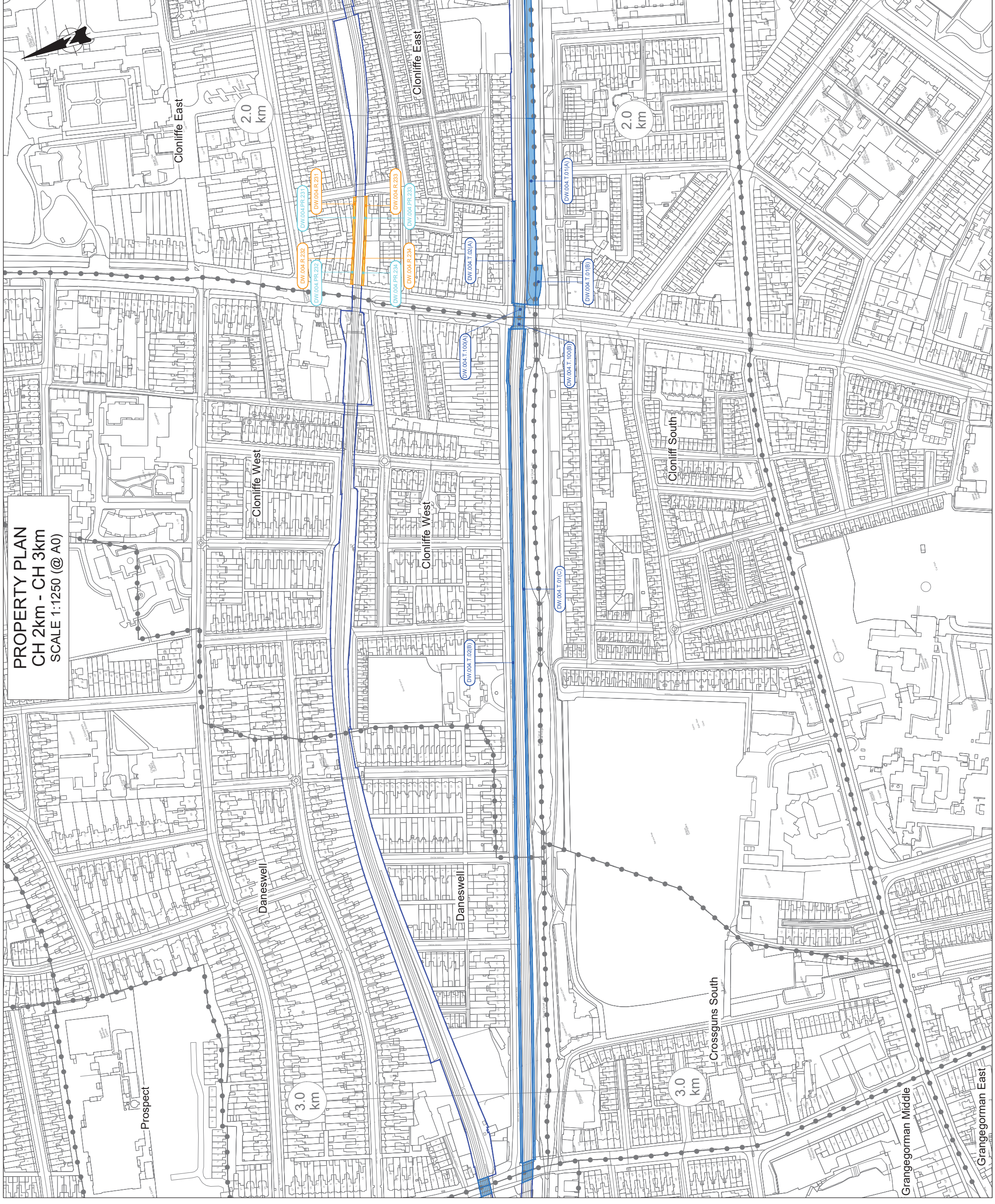
DW.005.R.03 - RIGHTS OF WAY TO BE EXTINGUISHED OR INTERRUPTED AS IDENTIFIED IN SCHEDULE 7 OF THE DRAFT LEGAL ORDER

KEY PLAN



PROPERTY PLAN
 CH 1km - CH 2km
 SCALE 1:1250 (@ A0)

PROPERTY PLAN
CH 2km - CH 3km
SCALE 1:1250 (@ A0)



NOTES

- THIS PLAN MUST BE READ IN CONJUNCTION WITH THE DRAFT RAILWAY ORDER SCHEDULES, THE ENVIRONMENTAL IMPACT ASSESSMENT REPORT AND THE WORKS LAYOUT PLANS
- PROJECT CHANGE IS IN KILOMETRES (KM)

LEGEND

C.I.E. LAND OWNERSHIP
 TOWNLAND BOUNDARY

PROPERTY REFERENCES ARE SHOWN IN CAPSULES CONTAINING A SPECIFIC ALPHA NUMERIC REFERENCE FOR EACH PLOT OF LAND. (SEE BELOW)

- RED CAPSULES - INDICATING PERMANENT LAND ACQUISITION
- PURPLE CAPSULES - INDICATING PRIVATE POLE LOCATIONS
- CYAN CAPSULES - INDICATING PUBLIC POLE LOCATIONS
- BLUE CAPSULES - INDICATING TEMPORARY LAND ACQUISITION
- ORANGE CAPSULES - INDICATING RIGHTS OF WAY TO BE ACQUIRED OR INTERRUPTED
- GREEN CAPSULES - INDICATING RIGHTS OF WAY TO BE EXTINGUISHED OR INTERRUPTED

FURTHER DETAILS ON THE OWNERSHIP OF LAND OR RIGHTS OF WAY ARE PROVIDED IN THE SCHEDULES TO THE DRAFT LEGAL ORDER

PERMANENT LAND ACQUISITION REFERENCE

DW 005 P 01(A) - EXTENT OF PROPOSED PERMANENT LAND ACQUISITION AS IDENTIFIED IN SCHEDULE 1 OF THE DRAFT LEGAL ORDER
 REF. NO. / SUBSTRATUM LANDFORM / PROPERTY PLAN NO. / PROJECT REF. - DART-WEST

DW 005 P 01(B) - EXTENT OF PROPOSED PERMANENT LAND ACQUISITION AS IDENTIFIED IN SCHEDULE 2 OF THE DRAFT LEGAL ORDER
 REF. NO. / SUBSTRATUM LANDFORM / PROPERTY PLAN NO. / PROJECT REF. - DART-WEST

PROPOSED LOCATION OF POLES

DW 005 PR 01 - PROPOSED LOCATION OF POLES PLACED TO WALK ON PRIVATE PROPERTY ACQUISITION AS ALSO IDENTIFIED IN SCHEDULE 1 OF THE DRAFT LEGAL ORDER
 REF. NO. / SUBSTRATUM LANDFORM / PROPERTY PLAN NO. / PROJECT REF. - DART-WEST

DW 005 PR 02 - PROPOSED LOCATION OF POLES PLACED TO WALK ON PUBLIC PROPERTY ACQUISITION AS ALSO IDENTIFIED IN SCHEDULE 2 OF THE DRAFT LEGAL ORDER
 REF. NO. / SUBSTRATUM LANDFORM / PROPERTY PLAN NO. / PROJECT REF. - DART-WEST

RIGHTS OF WAY TO BE ACQUIRED

DW 005 R 01 - RIGHTS OF WAY TO BE ACQUIRED AS IDENTIFIED IN SCHEDULE 3 OF THE DRAFT LEGAL ORDER
 REF. NO. / SUBSTRATUM LANDFORM / PROPERTY PLAN NO. / PROJECT REF. - DART-WEST

DW 005 R 02 - RIGHTS OF WAY TO BE ACQUIRED AS IDENTIFIED IN SCHEDULE 4 OF THE DRAFT LEGAL ORDER
 REF. NO. / SUBSTRATUM LANDFORM / PROPERTY PLAN NO. / PROJECT REF. - DART-WEST

RIGHTS OF WAY TO BE EXTINGUISHED OR INTERRUPTED REFERENCE

DW 005 E 01 - INFORMATION ON RIGHTS OF WAY TO BE EXTINGUISHED OR INTERRUPTED AS IDENTIFIED IN SCHEDULES 5 & 6 OF THE DRAFT LEGAL ORDER
 REF. NO. / SUBSTRATUM LANDFORM / PROPERTY PLAN NO. / PROJECT REF. - DART-WEST

TEMPORARY LAND ACQUISITION REFERENCE

DW 005 T 01(A) - EXTENT OF PROPOSED TEMPORARY ACQUISITION AS IDENTIFIED IN SCHEDULE 7 OF THE DRAFT LEGAL ORDER
 REF. NO. / SUBSTRATUM LANDFORM / PROPERTY PLAN NO. / PROJECT REF. - DART-WEST

DW 005 T 01(B) - EXTENT OF PROPOSED TEMPORARY ACQUISITION AS IDENTIFIED IN SCHEDULE 8 OF THE DRAFT LEGAL ORDER
 REF. NO. / SUBSTRATUM LANDFORM / PROPERTY PLAN NO. / PROJECT REF. - DART-WEST

KEY PLAN

PROPERTY PLAN
CH 3km - CH 4km
SCALE 1:1250 (@ A0)



NOTES

- THIS PLAN MUST BE READ IN CONJUNCTION WITH THE DRAFT RAILWAY ORDER SCHEDULES, THE ENVIRONMENTAL IMPACT ASSESSMENT REPORT AND THE WORKS LAYOUT PLANS
- PROJECT CHANGE IS IN KILOMETRES (KM)

LEGEND

C.I.E. LAND OWNERSHIP

TONN/LAND BOUNDARY

PROPERTY REFERENCES ARE SHOWN IN CAPSULES CONTAINING A SPECIFIC ALPHA NUMERIC REFERENCE FOR EACH PLOT OF LAND. (SEE BELOW)

- RED CAPSULES - INDICATING PERMANENT LAND ACQUISITION
- CYAN CAPSULES - INDICATING PRIVATE POLE LOCATIONS
- PURPLE CAPSULES - INDICATING PUBLIC POLE LOCATIONS
- BLUE CAPSULES - INDICATING TEMPORARY LAND ACQUISITION
- ORANGE CAPSULES - INDICATING RIGHTS OF WAY TO BE ACQUIRED
- GREEN CAPSULES - INDICATING RIGHTS OF WAY TO BE EXTINGUISHED OR INTERRUPTED

FURTHER DETAILS ON THE OWNERSHIP OF LAND OR RIGHTS OF WAY ARE PROVIDED IN THE SCHEDULES TO THE DRAFT LEGAL ORDER

PERMANENT LAND ACQUISITION REFERENCE

DW.005.P.01(A) - EXTENT OF PROPOSED PERMANENT LAND ACQUISITION AS IDENTIFIED IN SCHEDULE 1(A) OF THE DRAFT LEGAL ORDER

DW.005.P.01(B) - EXTENT OF PROPOSED PERMANENT LAND ACQUISITION AS IDENTIFIED IN SCHEDULE 1(B) OF THE DRAFT LEGAL ORDER

DW.005.P.01(C) - PROPOSED LOCATION OF POLES PLACED ON PRIVATE PROPERTY ACQUISITION AS IDENTIFIED IN SCHEDULE 1(C) OF THE DRAFT LEGAL ORDER

DW.005.P.01(D) - PROPOSED LOCATION OF POLES PLACED ON PUBLIC PROPERTY ACQUISITION AS IDENTIFIED IN SCHEDULE 1(D) OF THE DRAFT LEGAL ORDER

DW.005.P.01(E) - PROPOSED LOCATION OF POLES PLACED ON PUBLIC PROPERTY ACQUISITION AS IDENTIFIED IN SCHEDULE 1(E) OF THE DRAFT LEGAL ORDER

SUBSTRATIUM LAND ACQUISITION REFERENCE

DW.005.S.01(A) - EXTENT OF PROPOSED SUBSTRATIUM LAND ACQUISITION AS IDENTIFIED IN SCHEDULE 2 OF THE DRAFT LEGAL ORDER

DW.005.S.01(B) - EXTENT OF PROPOSED SUBSTRATIUM LAND ACQUISITION AS IDENTIFIED IN SCHEDULE 2 OF THE DRAFT LEGAL ORDER

TEMPORARY LAND ACQUISITION REFERENCE

DW.005.T.01(A) - EXTENT OF PROPOSED TEMPORARY ACQUISITION AND RIGHTS OF WAY AS IDENTIFIED IN SCHEDULE 3 OF THE DRAFT LEGAL ORDER

DW.005.T.01(B) - EXTENT OF PROPOSED TEMPORARY ACQUISITION AND RIGHTS OF WAY AS IDENTIFIED IN SCHEDULE 3 OF THE DRAFT LEGAL ORDER

DW.005.T.01(C) - EXTENT OF PROPOSED TEMPORARY ACQUISITION AND RIGHTS OF WAY AS IDENTIFIED IN SCHEDULE 3 OF THE DRAFT LEGAL ORDER

RIGHTS OF WAY TO BE ACQUIRED

DW.005.R.01 - EXTENT OF RIGHTS OF WAY TO BE ACQUIRED AS IDENTIFIED IN SCHEDULE 4 OF THE DRAFT LEGAL ORDER

RIGHTS OF WAY TO BE EXTINGUISHED OR INTERRUPTED REFERENCE

DW.005.E.01 - INFORMATION RIGHTS OF WAY TO BE EXTINGUISHED OR INTERRUPTED AS IDENTIFIED IN SCHEDULES 5, 6 & 7 OF THE DRAFT LEGAL ORDER

RIGHTS OF WAY TO BE EXTINGUISHED OR INTERRUPTED REFERENCE

DW.005.E.01 - INFORMATION RIGHTS OF WAY TO BE EXTINGUISHED OR INTERRUPTED AS IDENTIFIED IN SCHEDULES 5, 6 & 7 OF THE DRAFT LEGAL ORDER



Updated following Railway Order decision July 2024
 (REF: ADP-314232-22)

Client
 UÉ
 Iarróid Éireann
 Irish Rail

Project
 DART+
 West

Drawn by: LA
 Checked by: MH
 Approved by: MH
 Date: 1:1250 (@A0)
 Date: October 2024

Sheet No: 005
 Property Plan No: DW.005

NOTES

- THIS PLAN MUST BE READ IN CONJUNCTION WITH THE DRAFT RAILWAY ORDER SCHEDULES, THE ENVIRONMENTAL IMPACT ASSESSMENT REPORT AND THE WORKS LAYOUT PLANS
- PROJECT CHANGE IS IN KILOMETRES (KM)

LEGEND

C.I.E. LAND OWNERSHIP
 TOWNLAND BOUNDARY

PROPERTY REFERENCES ARE SHOWN IN CAPSULES CONTAINING A SPECIFIC ALPHA NUMERIC REFERENCE FOR EACH PLOT OF LAND. (SEE BELOW)

- RED CAPSULES - INDICATING PERMANENT LAND ACQUISITION
- PURPLE CAPSULES - INDICATING PRIVATE POLE LOCATIONS
- CYAN CAPSULES - INDICATING PUBLIC POLE LOCATIONS
- BLUE CAPSULES - INDICATING TEMPORARY LAND ACQUISITION
- ORANGE CAPSULES - INDICATING RIGHTS OF WAY TO BE ACQUIRED
- GREEN CAPSULES - INDICATING RIGHTS OF WAY TO BE EXTINGUISHED OR INTERRUPTED

OTHER DETAILS ON THE OWNERSHIP OF LAND OR RIGHTS OF WAY ARE PROVIDED IN THE SCHEDULES TO THE DRAFT LEGAL ORDER

PERMANENT LAND ACQUISITION REFERENCE

DW/005.P.01(A) - EXTENT OF PROPOSED PERMANENT LAND ACQUISITION AS IDENTIFIED IN SCHEDULE 1(A) OF THE DRAFT LEGAL ORDER

DW/005.P.01(B) - EXTENT OF PROPOSED PERMANENT LAND ACQUISITION AS IDENTIFIED IN SCHEDULE 1(B) OF THE DRAFT LEGAL ORDER

DW/005.PG.01 - PROPOSED LOCATION OF POLES PLACED ON PRIVATE PROPERTY ACQUISITION AS ALSO IDENTIFIED IN SCHEDULE 1 OF THE DRAFT LEGAL ORDER

DW/005.PG.01 - PROPOSED LOCATION OF POLES PLACED ON PUBLIC PROPERTY ACQUISITION AS ALSO IDENTIFIED IN SCHEDULE 1 OF THE DRAFT LEGAL ORDER

DW/005.PVI.01 - PROPOSED LOCATION OF POLES PLACED ON PRIVATE PROPERTY ACQUISITION AS ALSO IDENTIFIED IN SCHEDULE 1 OF THE DRAFT LEGAL ORDER

SUBSTITUTUM LAND ACQUISITION REFERENCE

DW/005.S.01(A) - EXTENT OF PROPOSED SUBSTITUTUM LAND ACQUISITION AS IDENTIFIED IN SCHEDULE 2 OF THE DRAFT LEGAL ORDER

DW/005.S.01(B) - EXTENT OF PROPOSED SUBSTITUTUM LAND ACQUISITION AS IDENTIFIED IN SCHEDULE 2 OF THE DRAFT LEGAL ORDER

TEMPORARY LAND ACQUISITION REFERENCE

DW/005.T.01(A) - EXTENT OF PROPOSED TEMPORARY ACQUISITION AND RIGHTS OF WAY AS IDENTIFIED IN SCHEDULE 3 OF THE DRAFT LEGAL ORDER

DW/005.T.01(B) - EXTENT OF PROPOSED TEMPORARY ACQUISITION AND RIGHTS OF WAY AS IDENTIFIED IN SCHEDULE 3 OF THE DRAFT LEGAL ORDER

RIGHTS OF WAY TO BE ACQUIRED

DW/005.R.01 - EXTENSION OF RIGHTS OF WAY TO BE ACQUIRED AS IDENTIFIED IN SCHEDULE 4 OF THE DRAFT LEGAL ORDER

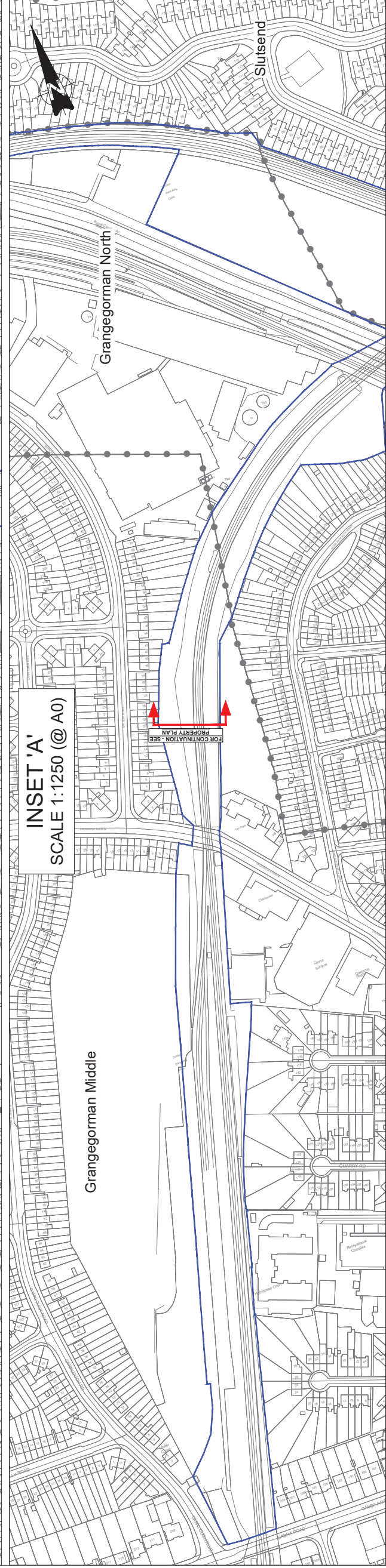
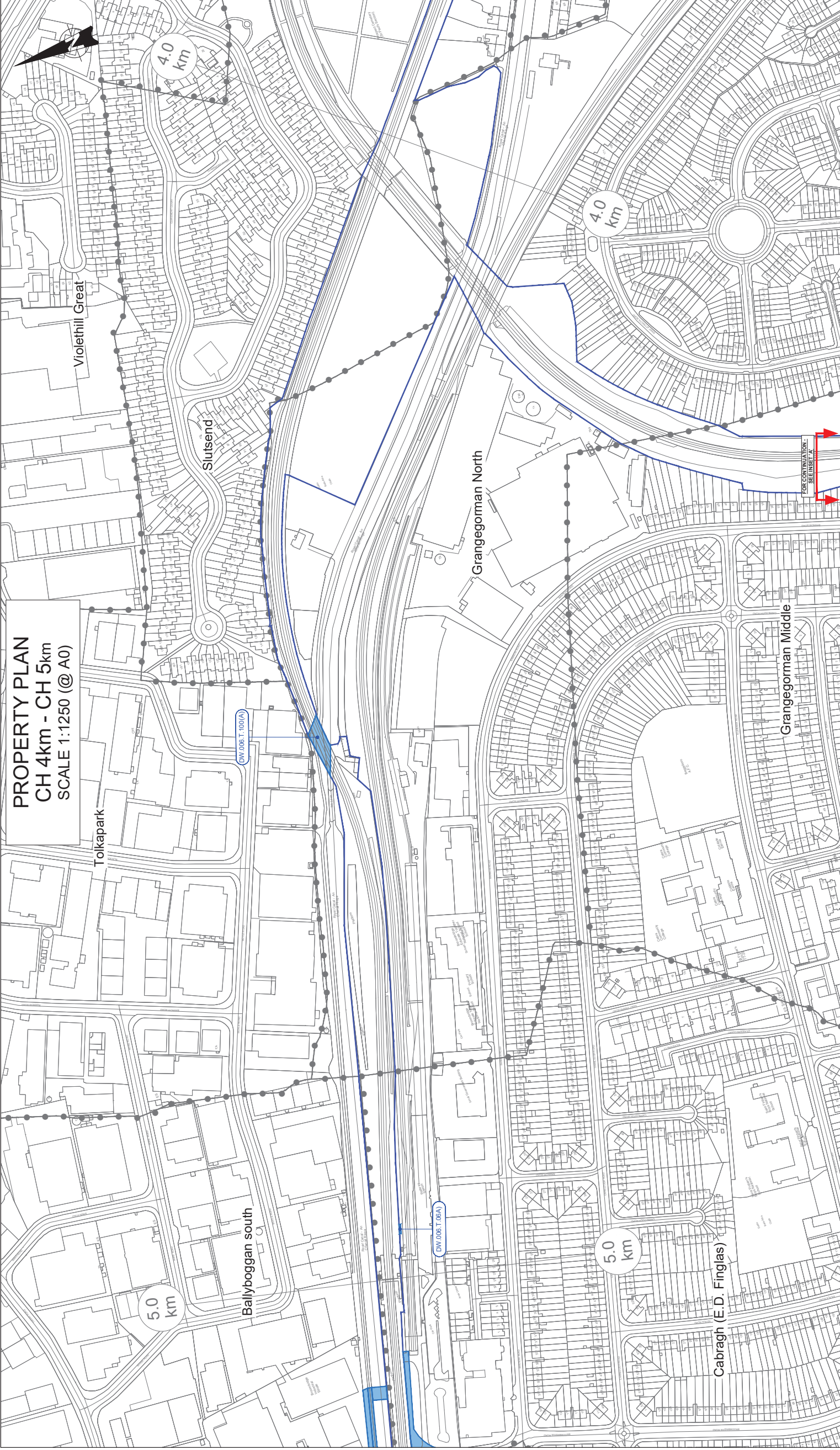
RIGHTS OF WAY TO BE EXTINGUISHED OR INTERRUPTED REFERENCE

DW/005.E.01 - INFORMATION RIGHTS OF WAY TO BE EXTINGUISHED OR INTERRUPTED AS IDENTIFIED IN SCHEDULES 5 & 6 OF THE DRAFT LEGAL ORDER

SHARABLE RIGHT OF WAY TO BE EXTINGUISHED

DW/005.SRW.01 - SHARABLE RIGHT OF WAY TO BE EXTINGUISHED AS IDENTIFIED IN SCHEDULE 7 OF THE DRAFT LEGAL ORDER

KEY PLAN



Updated following Railway Order decision July 2024
 (REF: ADP-314232-22)

Client
 UÉ

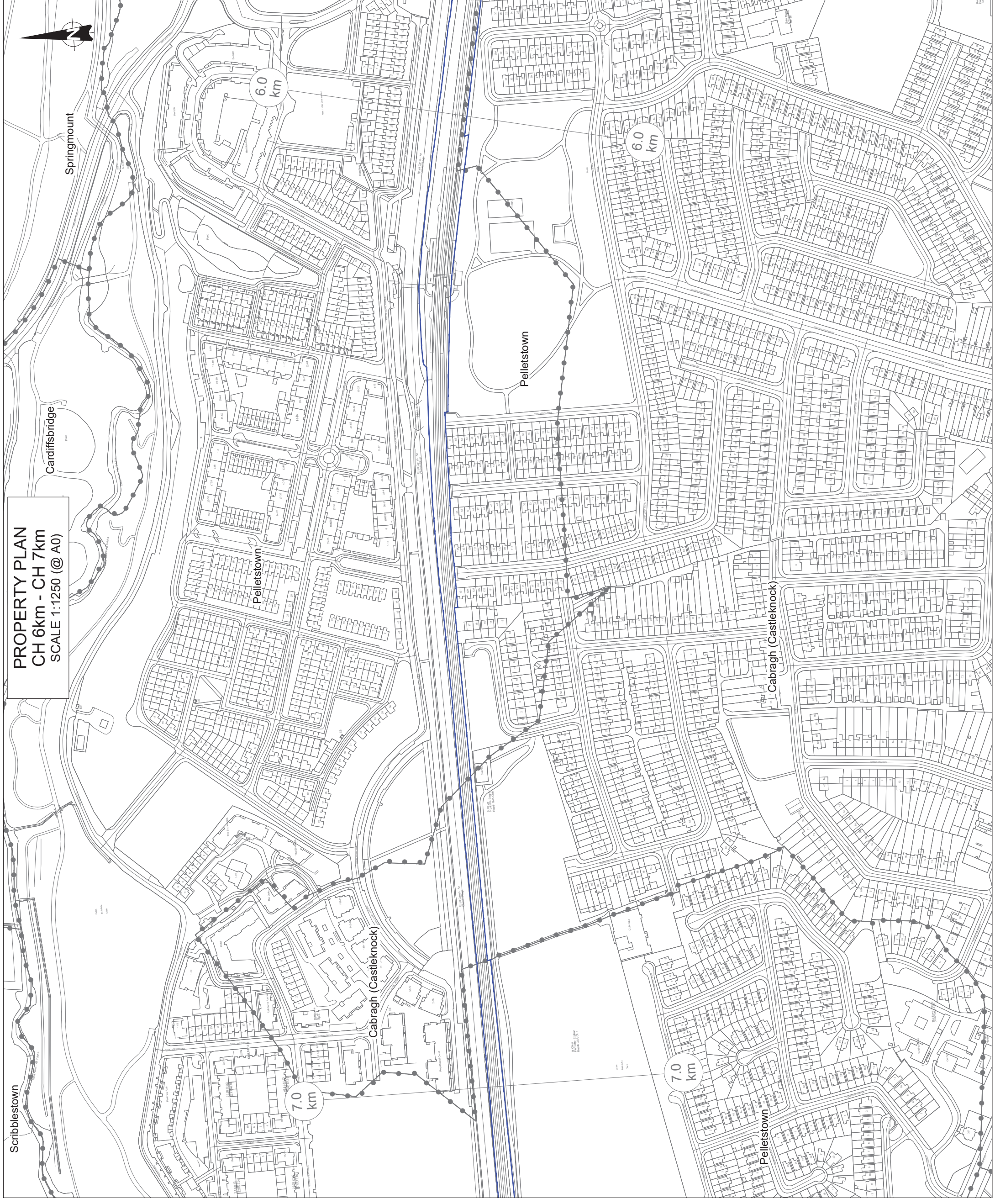
Project
 Iarróid Éireann
 Irish Rail

DART+ West

Drawn by: LA
 Checked by: MH
 Approved by: MH
 Scale: 1:1250 (@A0)
 Date: October 2024
 Rev: B

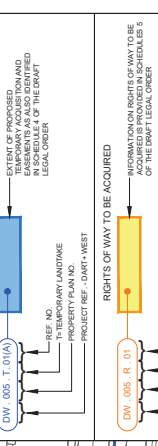
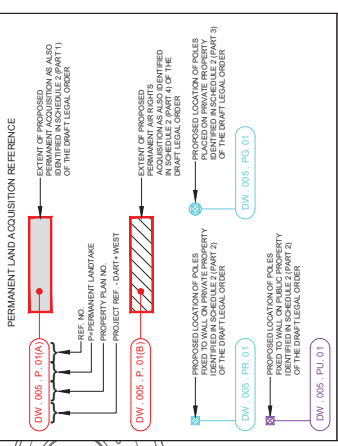
Draw No: 006
 Property Plan No: DW.006

PROPERTY PLAN
CH 6km - CH 7km
SCALE 1:1250 (@ A0)



- NOTES**
- THIS PLAN MUST BE READ IN CONJUNCTION WITH THE DRAFT RAILWAY ORDER SCHEDULES, THE ENVIRONMENTAL IMPACT ASSESSMENT REPORT AND THE WORKS LAYOUT PLANS
 - PROJECT CHANGE IS IN KILOMETRES (KM)

- LEGEND**
- C.I.E. LAND OWNERSHIP
- TONN/LAND BOUNDARY
- PROPERTY REFERENCES ARE SHOWN IN CAPSULES CONTAINING A SPECIFIC ALPHA NUMERIC REFERENCE FOR EACH PLOT OF LAND. (SEE BELOW)
- RED CAPSULES - INDICATING PERMANENT LAND ACQUISITION
 - CYAN CAPSULES - INDICATING PRIVATE POLE LOCATIONS
 - PURPLE CAPSULES - INDICATING PUBLIC POLE LOCATIONS
 - BLUE CAPSULES - INDICATING TEMPORARY LAND ACQUISITION
 - ORANGE CAPSULES - INDICATING RIGHTS OF WAY TO BE ACQUIRED OR INTERRUPTED
- FOR FURTHER DETAILS ON THE OWNERSHIP OF LAND OR RIGHTS OF WAY ARE PROVIDED IN THE SCHEDULES TO THE DRAFT LEGAL ORDER



Updated following Railway Order decision July 2024
 (REF: ADP-314232-22)

Client: **UÉ** | **Iarróid Éireann** | **Irish Rail**

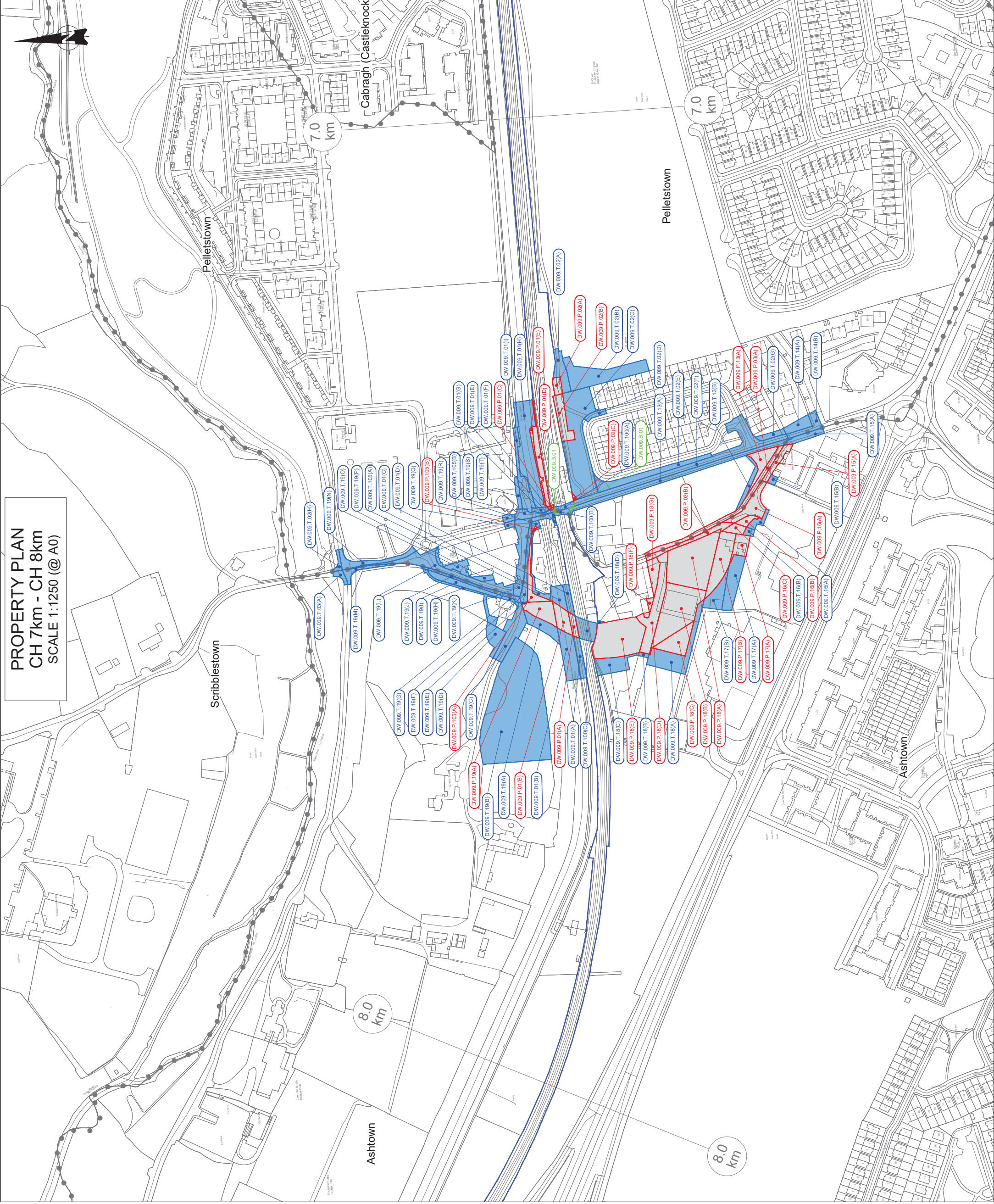
Project: **DART+ West**

Drawn By: LA | Checked By: MH | Approved By: MH

Scale: 1:1250 (@A0) | Date: October 2024 | Rev: B

Draw No: 008 | **PROPERTY PLAN NO.: DW.008**

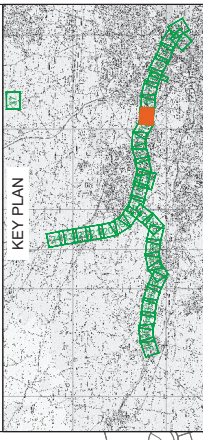
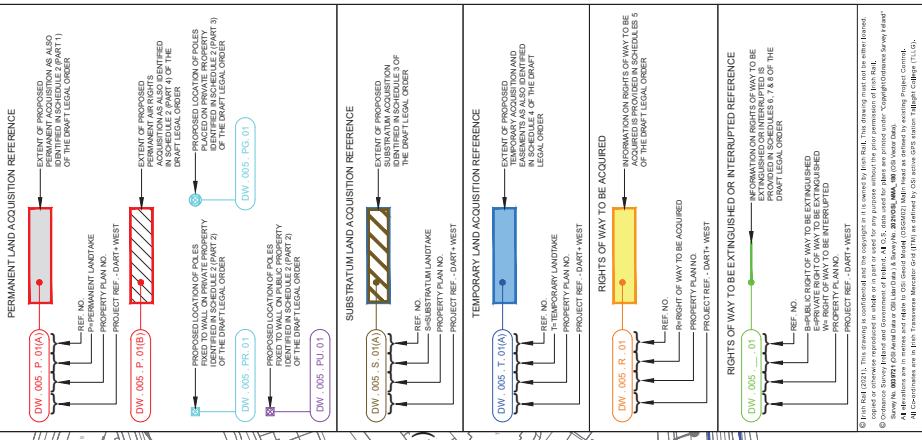

**PROPERTY PLAN
CH 7km - CH 8km
SCALE 1:1250 (@ A0)**



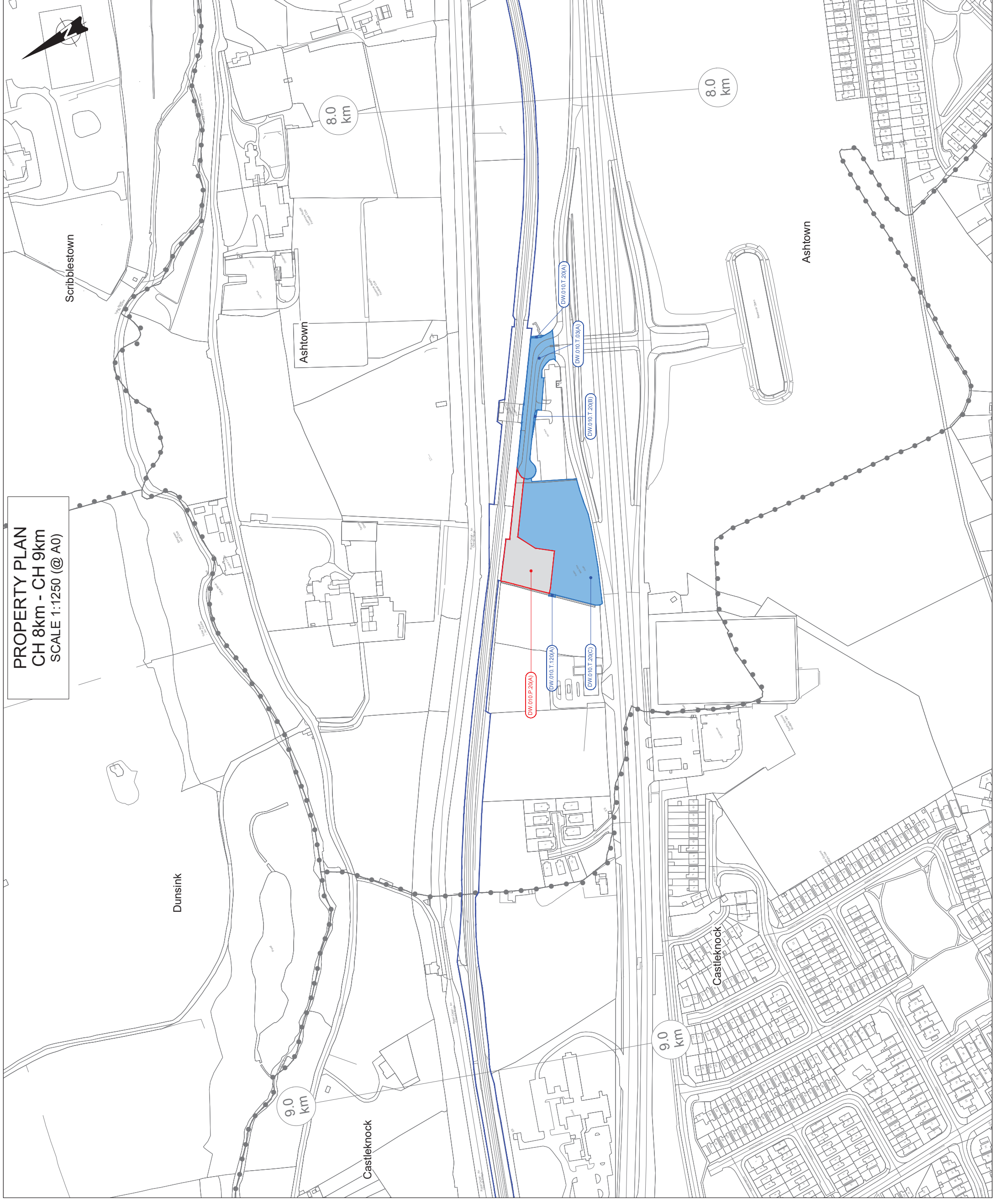
NOTES

1. THIS PLAN MUST BE READ IN CONJUNCTION WITH THE DRAFT RAILWAY ORDER SCHEDULES, THE ENVIRONMENTAL IMPACT ASSESSMENT REPORT AND THE WORKS LAYOUT PLANS

2. PROJECT CHANGE IS IN KILOMETRES (KM)



PROPERTY PLAN
CH 8km - CH 9km
SCALE 1:1250 (@ A0)



NOTES

- THIS PLAN MUST BE READ IN CONJUNCTION WITH THE DRAFT RAILWAY ORDER SCHEDULES, THE ENVIRONMENTAL IMPACT ASSESSMENT REPORT AND THE WORKS LAYOUT PLANS
- PROJECT CHANGE IS IN KILOMETRES (KM)

LEGEND

C.I.E. LAND OWNERSHIP
 TOWNLAND BOUNDARY

PROPERTY REFERENCES ARE SHOWN IN CAPSULES CONTAINING A SPECIFIC ALPHA NUMERIC REFERENCE FOR EACH PLOT OF LAND. (SEE BELOW)

- RED CAPSULES - INDICATING PERMANENT LAND ACQUISITION
- PURPLE CAPSULES - INDICATING PRIVATE POLE LOCATIONS
- CYAN CAPSULES - INDICATING PUBLIC POLE LOCATIONS
- ORANGE CAPSULES - INDICATING TEMPORARY LAND ACQUISITION
- BLUE CAPSULES - INDICATING RIGHTS OF WAY TO BE ACQUIRED OR INTERRUPTED
- GREEN CAPSULES - INDICATING RIGHTS OF WAY TO BE EXTINGUISHED OR INTERRUPTED

FURTHER DETAILS ON THE OWNERSHIP OF LAND OR RIGHTS OF WAY ARE PROVIDED IN THE SCHEDULES TO THE DRAFT LEGAL ORDER

PERMANENT LAND ACQUISITION REFERENCE

DW_005_P_01(A) - EXTENT OF PROPOSED PERMANENT LAND ACQUISITION AS IDENTIFIED IN SCHEDULE 1(A) OF THE DRAFT LEGAL ORDER

DW_005_P_01(B) - EXTENT OF PROPOSED PERMANENT LAND ACQUISITION AS IDENTIFIED IN SCHEDULE 1(B) OF THE DRAFT LEGAL ORDER

PROPOSED LOCATION OF POLES

DW_005_PK_01 - PROPOSED LOCATION OF POLES PLACED ON PRIVATE PROPERTY (REFER TO SCHEDULE 1(A) OF THE DRAFT LEGAL ORDER)

DW_005_PK_01 - PROPOSED LOCATION OF POLES PLACED ON PUBLIC PROPERTY (REFER TO SCHEDULE 1(B) OF THE DRAFT LEGAL ORDER)

SUBSTRATUM LAND ACQUISITION REFERENCE

DW_005_S_01(A) - EXTENT OF PROPOSED SUBSTRATUM LAND ACQUISITION AS IDENTIFIED IN SCHEDULE 2 OF THE DRAFT LEGAL ORDER

DW_005_S_01(B) - EXTENT OF PROPOSED SUBSTRATUM LAND ACQUISITION AS IDENTIFIED IN SCHEDULE 2(B) OF THE DRAFT LEGAL ORDER

TEMPORARY LAND ACQUISITION REFERENCE

DW_005_T_01(A) - EXTENT OF PROPOSED TEMPORARY ACQUISITION AND RIGHTS OF WAY AS IDENTIFIED IN SCHEDULE 3 OF THE DRAFT LEGAL ORDER

DW_005_T_01(B) - EXTENT OF PROPOSED TEMPORARY ACQUISITION AND RIGHTS OF WAY AS IDENTIFIED IN SCHEDULE 3(B) OF THE DRAFT LEGAL ORDER

RIGHTS OF WAY TO BE ACQUIRED

DW_005_R_01 - RIGHTS OF WAY TO BE ACQUIRED AS IDENTIFIED IN SCHEDULE 4 OF THE DRAFT LEGAL ORDER

DW_005_R_01 - RIGHTS OF WAY TO BE ACQUIRED AS IDENTIFIED IN SCHEDULE 4(B) OF THE DRAFT LEGAL ORDER

RIGHTS OF WAY TO BE EXTINGUISHED OR INTERRUPTED REFERENCE

DW_005_EI_01 - INFORMATION ON RIGHTS OF WAY TO BE EXTINGUISHED OR INTERRUPTED AS IDENTIFIED IN SCHEDULES 5 & 6 OF THE DRAFT LEGAL ORDER

DW_005_EI_01 - INFORMATION ON RIGHTS OF WAY TO BE EXTINGUISHED OR INTERRUPTED AS IDENTIFIED IN SCHEDULES 5 & 6(B) OF THE DRAFT LEGAL ORDER

KEY PLAN

Updated following Railway Order decision July 2024
 (REF: ADP-314232-22)

Client: Uē

Project: Iarróid Éireann Irish Rail

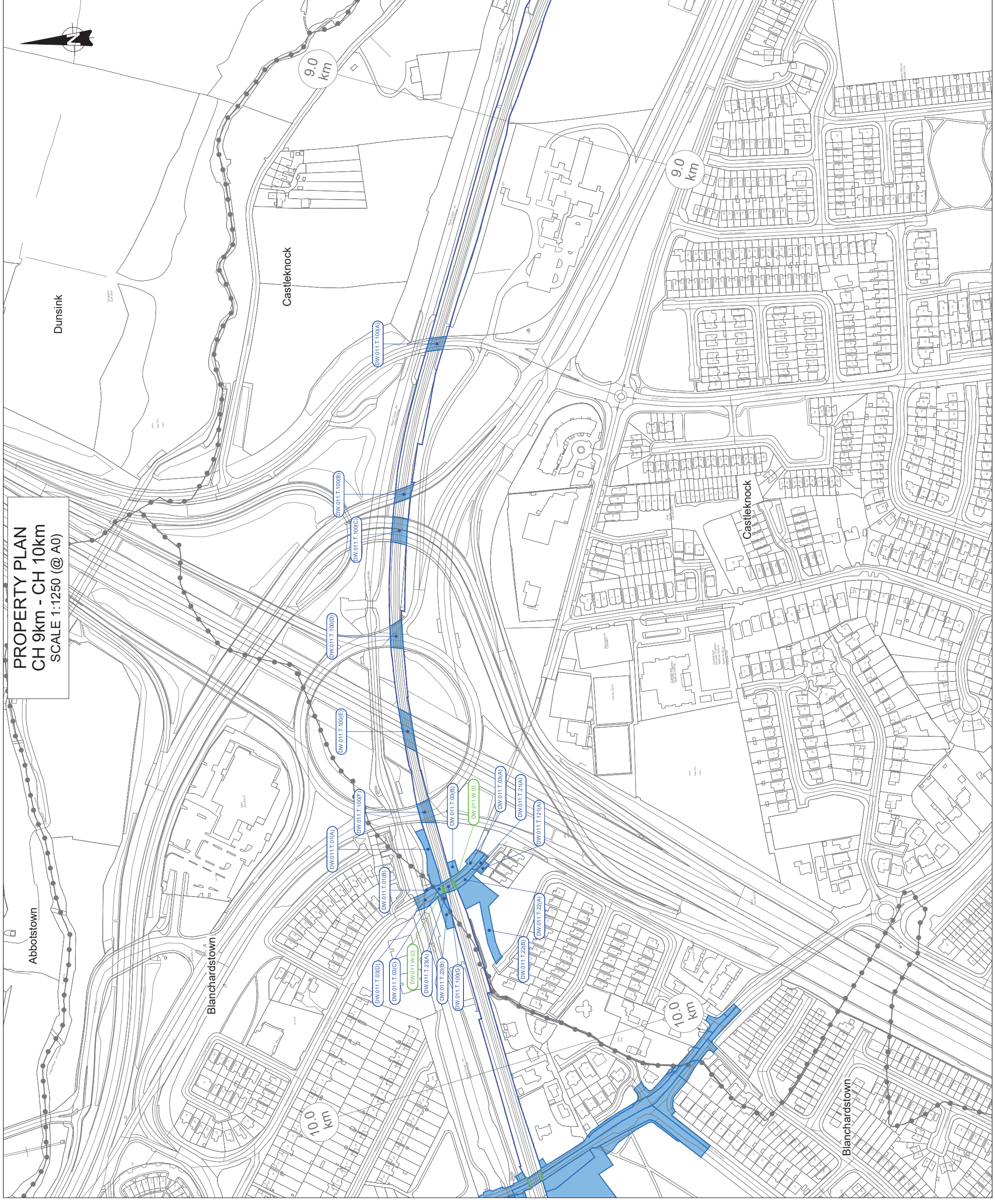
DART+ West

Drawn By: LA
 Checked By: MH
 Scale: 1:1250 (@ A0)
 Date: October 2024

Approved By: MH
 Ref: B

Sheet No: 010
 Property Plan No: DW.010

PROPERTY PLAN
CH 9km - CH 10km
SCALE 1:1250 (@ A0)



NOTES

- THIS PLAN MUST BE READ IN CONJUNCTION WITH THE DRAFT RAILWAY ORDER SCHEDULES, THE ENVIRONMENTAL IMPACT ASSESSMENT REPORT AND THE WORKS LAYOUT PLANS
- PROJECT CHANGE IS IN KILOMETRES (KM)

LEGEND

C.I.E. LAND OWNERSHIP
 TOWNLAND BOUNDARY

PROPERTY REFERENCES ARE SHOWN IN CAPSULES CONTAINING A SPECIFIC ALPHA NUMERIC REFERENCE FOR EACH PLOT OF LAND. (SEE BELOW)

- RED CAPSULES - INDICATING PERMANENT LAND ACQUISITION
- PURPLE CAPSULES - INDICATING PRIVATE POLE LOCATIONS
- BLUE CAPSULES - INDICATING TEMPORARY LAND ACQUISITION
- ORANGE CAPSULES - INDICATING RIGHTS OF WAY TO BE ACQUIRED OR INTERRUPTED
- GREEN CAPSULES - INDICATING RIGHTS OF WAY TO BE EXTENDED OR INTERRUPTED

FURTHER DETAILS ON THE OWNERSHIP OF LAND OR RIGHTS OF WAY ARE PROVIDED IN THE SCHEDULES TO THE DRAFT LEGAL ORDER

PERMANENT LAND ACQUISITION REFERENCE

DW 005.P.01(A) - EXTENT OF PROPOSED PERMANENT LAND ACQUISITION AS IDENTIFIED IN SCHEDULE 1 PART 11 OF THE DRAFT LEGAL ORDER

DW 005.P.01(B) - EXTENT OF PROPOSED PERMANENT LAND ACQUISITION AS IDENTIFIED IN SCHEDULE 1 PART 11 OF THE DRAFT LEGAL ORDER

DW 005.PG.01 - PROPOSED LOCATION OF POLES FOR THE WALL OR PRIVATE PROPERTY ACQUISITION AS IDENTIFIED IN SCHEDULE 1 PART 11 OF THE DRAFT LEGAL ORDER

DW 005.PV.01 - PROPOSED LOCATION OF POLES FOR THE WALL OR PUBLIC PROPERTY ACQUISITION AS IDENTIFIED IN SCHEDULE 1 PART 11 OF THE DRAFT LEGAL ORDER

SUBSTRATIUM LAND ACQUISITION REFERENCE

DW 005.S.01(A) - EXTENT OF PROPOSED SUBSTRATIUM LAND ACQUISITION AS IDENTIFIED IN SCHEDULES 6 & 7 OF THE DRAFT LEGAL ORDER

DW 005.S.01(B) - EXTENT OF PROPOSED SUBSTRATIUM LAND ACQUISITION AS IDENTIFIED IN SCHEDULES 6 & 7 OF THE DRAFT LEGAL ORDER

TEMPORARY LAND ACQUISITION REFERENCE

DW 005.T.01(A) - EXTENT OF PROPOSED TEMPORARY ACQUISITION AND RIGHTS OF WAY TO BE ACQUIRED OR INTERRUPTED AS IDENTIFIED IN SCHEDULES 7 & 8 OF THE DRAFT LEGAL ORDER

DW 005.T.01(B) - EXTENT OF PROPOSED TEMPORARY ACQUISITION AND RIGHTS OF WAY TO BE ACQUIRED OR INTERRUPTED AS IDENTIFIED IN SCHEDULES 7 & 8 OF THE DRAFT LEGAL ORDER

RIGHTS OF WAY TO BE ACQUIRED

DW 005.R.01 - EXTENT OF PROPOSED RIGHTS OF WAY TO BE ACQUIRED OR INTERRUPTED AS IDENTIFIED IN SCHEDULES 9 & 10 OF THE DRAFT LEGAL ORDER

DW 005.R.01 - EXTENT OF PROPOSED RIGHTS OF WAY TO BE ACQUIRED OR INTERRUPTED AS IDENTIFIED IN SCHEDULES 9 & 10 OF THE DRAFT LEGAL ORDER

RIGHTS OF WAY TO BE EXTENDED OR INTERRUPTED REFERENCE

DW 005.E.01 - EXTENT OF PROPOSED RIGHTS OF WAY TO BE EXTENDED OR INTERRUPTED AS IDENTIFIED IN SCHEDULES 7 & 8 OF THE DRAFT LEGAL ORDER

DW 005.E.01 - EXTENT OF PROPOSED RIGHTS OF WAY TO BE EXTENDED OR INTERRUPTED AS IDENTIFIED IN SCHEDULES 7 & 8 OF THE DRAFT LEGAL ORDER

KEY PLAN

Updated following Railway Order decision July 2024
 (REF: ADF-314232-22)

Client: Iarróid Éireann
 Project: DART+ West

Drawn by: LA
 Checked by: MH
 Scale: 1:1250 (@A0)
 Date: October 2024
 Approved by: MH
 Ref: B

Draw No: 011
 Property Plan No: DW.011

NOTES

- THE PLAN MUST BE READ IN CONJUNCTION WITH THE DRAFT RAILWAY ORDER SCHEDULES, THE ENVIRONMENTAL IMPACT ASSESSMENT REPORT AND THE WORKS LAYOUT PLANS
- PROJECT CHANGE IS IN KILOMETRES (KM)

LEGEND

C.I.E. LAND OWNERSHIP
 TOWNLAND BOUNDARY

PROPERTY REFERENCES ARE SHOWN IN CAPSULES CONTAINING A SPECIFIC ALPHA NUMERIC REFERENCE FOR EACH PLOT OF LAND. (SEE BELOW)

- RED CAPSULES - INDICATING PERMANENT LAND ACQUISITION
- PURPLE CAPSULES - INDICATING PRIVATE POLE LOCATIONS
- BLUE CAPSULES - INDICATING TEMPORARY LAND ACQUISITION
- ORANGE CAPSULES - INDICATING RIGHTS OF WAY TO BE ACQUIRED OR INTERRUPTED
- GREEN CAPSULES - INDICATING RIGHTS OF WAY TO BE EXTENDED OR INTERRUPTED

PERMANENT LAND ACQUISITION REFERENCE

DW 005 P 01(A) - EXTENT OF PROPOSED PERMANENT LAND ACQUISITION AS IDENTIFIED IN SCHEDULE 7 (PART 1) OF THE DRAFT LEGAL ORDER

DW 005 P 01(B) - EXTENT OF PROPOSED PERMANENT LAND ACQUISITION AS IDENTIFIED IN SCHEDULE 7 (PART 2) OF THE DRAFT LEGAL ORDER

DW 005 P 01(C) - PROPOSED LOCATION OF POLES PLACED ON PRIVATE PROPERTY ACQUISITION AS ALSO IDENTIFIED IN SCHEDULE 7 (PART 2) OF THE DRAFT LEGAL ORDER

DW 005 P 01(D) - PROPOSED LOCATION OF POLES PLACED ON PUBLIC PROPERTY ACQUISITION AS ALSO IDENTIFIED IN SCHEDULE 7 (PART 2) OF THE DRAFT LEGAL ORDER

TEMPORARY LAND ACQUISITION REFERENCE

DW 005 T 01(A) - EXTENT OF PROPOSED TEMPORARY ACQUISITION AS IDENTIFIED IN SCHEDULE 7 (PART 1) OF THE DRAFT LEGAL ORDER

DW 005 T 01(B) - EXTENT OF PROPOSED TEMPORARY ACQUISITION AS IDENTIFIED IN SCHEDULE 7 (PART 2) OF THE DRAFT LEGAL ORDER

DW 005 T 01(C) - PROPOSED LOCATION OF POLES PLACED ON PRIVATE PROPERTY ACQUISITION AS ALSO IDENTIFIED IN SCHEDULE 7 (PART 2) OF THE DRAFT LEGAL ORDER

DW 005 T 01(D) - PROPOSED LOCATION OF POLES PLACED ON PUBLIC PROPERTY ACQUISITION AS ALSO IDENTIFIED IN SCHEDULE 7 (PART 2) OF THE DRAFT LEGAL ORDER

RIGHTS OF WAY TO BE ACQUIRED

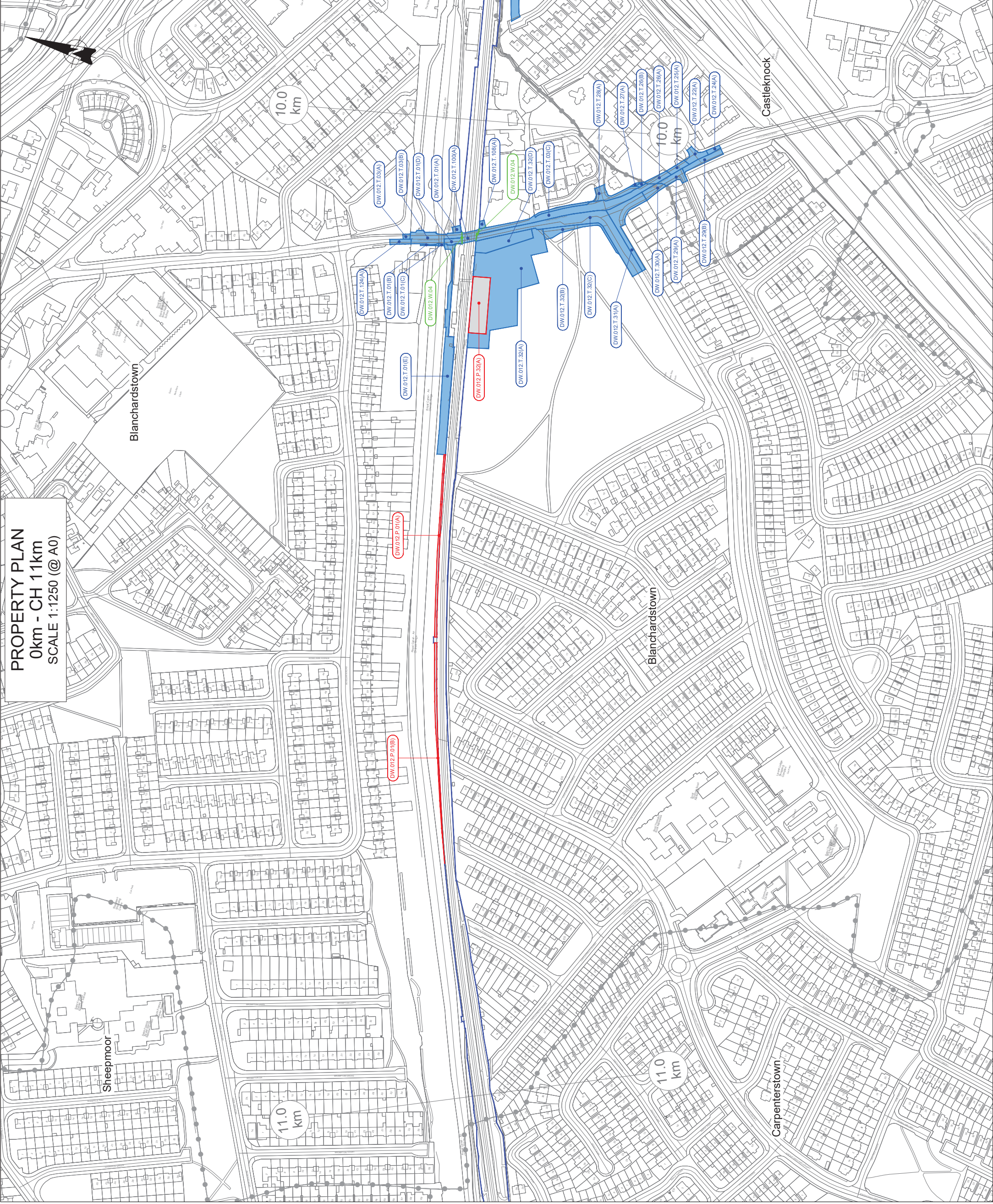
DW 005 R 01 - EXTENT OF PROPOSED RIGHTS OF WAY TO BE ACQUIRED AS IDENTIFIED IN SCHEDULE 8 OF THE DRAFT LEGAL ORDER

DW 005 R 02 - EXTENT OF PROPOSED RIGHTS OF WAY TO BE ACQUIRED AS IDENTIFIED IN SCHEDULE 9 OF THE DRAFT LEGAL ORDER

RIGHTS OF WAY TO BE EXTINGUISHED OR INTERRUPTED REFERENCE

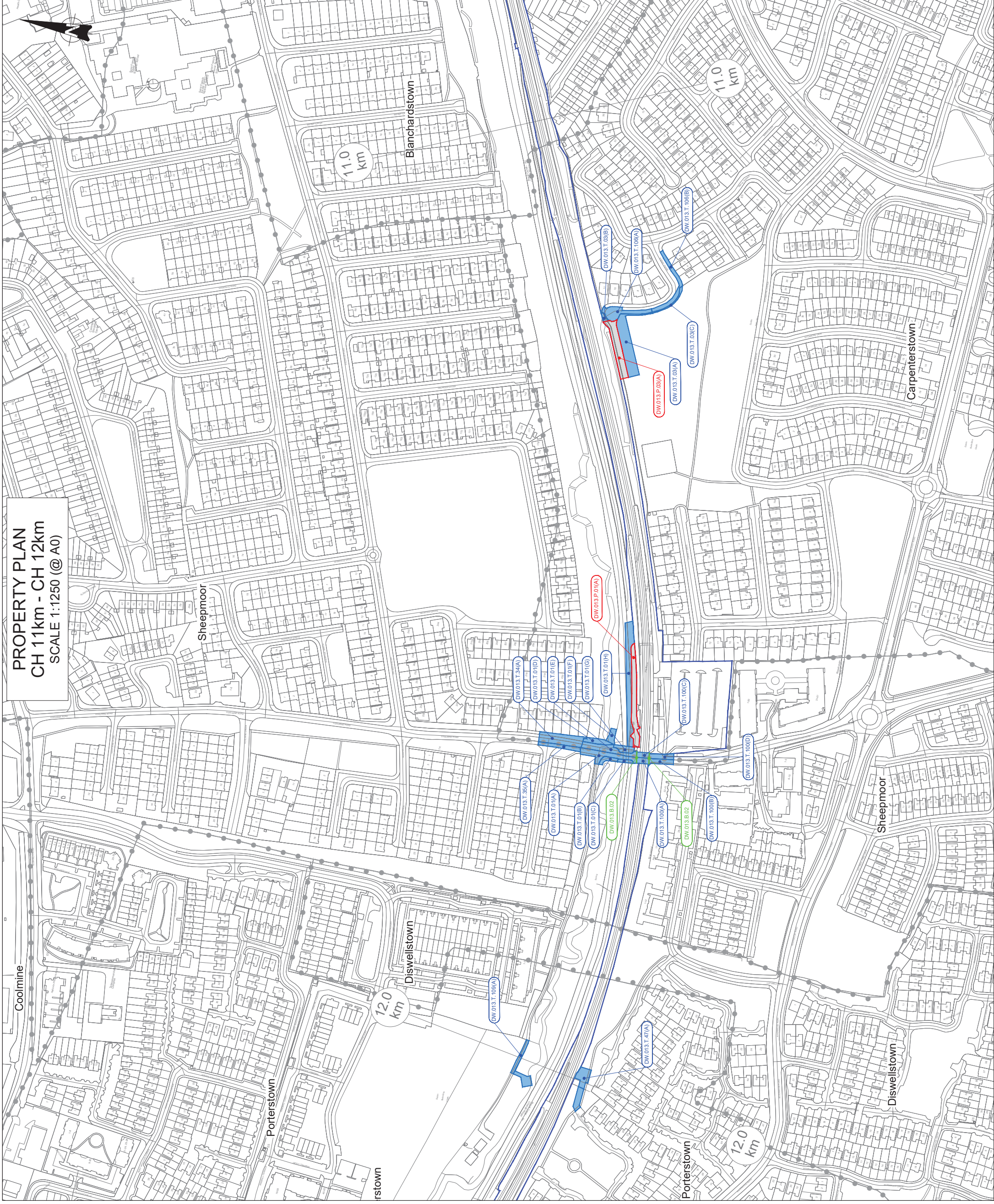
DW 005 E 01 - REFERENCE TO RIGHTS OF WAY TO BE EXTINGUISHED OR INTERRUPTED AS IDENTIFIED IN SCHEDULES 6 & 8 OF THE DRAFT LEGAL ORDER

DW 005 E 02 - REFERENCE TO RIGHTS OF WAY TO BE EXTINGUISHED OR INTERRUPTED AS IDENTIFIED IN SCHEDULES 6 & 8 OF THE DRAFT LEGAL ORDER



PROPERTY PLAN
 0km - CH 11km
 SCALE 1:1250 (@ A0)

PROPERTY PLAN
CH 11km - CH 12km
SCALE 1:1250 (@ A0)



NOTES

- THIS PLAN MUST BE READ IN CONJUNCTION WITH THE DRAFT RAILWAY ORDER SCHEDULES, THE ENVIRONMENTAL IMPACT ASSESSMENT REPORT AND THE WORKS LAYOUT PLANS
- PROJECT CHANGE IS IN KILOMETRES (KM)

LEGEND

C.I.E. LAND OWNERSHIP
 TOWNLAND BOUNDARY

PROPERTY REFERENCES ARE SHOWN IN CAPSULES CONTAINING A SPECIFIC ALPHA NUMERIC REFERENCE FOR EACH PLOT OF LAND. (SEE BELOW)

- RED CAPSULES - INDICATING PERMANENT LAND ACQUISITION
- CYAN CAPSULES - INDICATING PUBLIC POLE LOCATIONS
- PURPLE CAPSULES - INDICATING PRIVATE POLE LOCATIONS
- ORANGE CAPSULES - INDICATING RIGHTS OF WAY TO BE ACQUIRED
- GREEN CAPSULES - INDICATING RIGHTS OF WAY TO BE EXTINGUISHED OR INTERRUPTED
- BLUE CAPSULES - INDICATING RIGHTS OF WAY TO BE EXTINGUISHED OR INTERRUPTED
- ORANGE CAPSULES - INDICATING RIGHTS OF WAY TO BE EXTINGUISHED OR INTERRUPTED

TEMPORARY LAND ACQUISITION REFERENCE

- DW.005.P.01(A) - EXTENT OF PROPOSED TEMPORARY LAND ACQUISITION AS IDENTIFIED IN SCHEDULE 7 (PART 1) OF THE DRAFT LEGAL ORDER
- DW.005.P.01(B) - EXTENT OF PROPOSED TEMPORARY LAND ACQUISITION AS IDENTIFIED IN SCHEDULE 8 OF THE DRAFT LEGAL ORDER
- DW.005.PK.01 - PROPOSED LOCATION OF POLES PLACED ON PRIVATE PROPERTY ACQUISITION AS ALSO IDENTIFIED IN SCHEDULE 7 (PART 1) OF THE DRAFT LEGAL ORDER
- DW.005.PK.01 - PROPOSED LOCATION OF POLES PLACED ON PUBLIC PROPERTY ACQUISITION AS ALSO IDENTIFIED IN SCHEDULE 7 (PART 1) OF THE DRAFT LEGAL ORDER
- DW.005.PV.01 - PROPOSED LOCATION OF POLES PLACED ON PUBLIC PROPERTY ACQUISITION AS ALSO IDENTIFIED IN SCHEDULE 7 (PART 1) OF THE DRAFT LEGAL ORDER

SUBSTRATIUM LAND ACQUISITION REFERENCE

- DW.005.S.01(A) - EXTENT OF PROPOSED SUBSTRATIUM LAND ACQUISITION AS IDENTIFIED IN SCHEDULES 7 & 8 OF THE DRAFT LEGAL ORDER
- DW.005.S.01(B) - EXTENT OF PROPOSED SUBSTRATIUM LAND ACQUISITION AS IDENTIFIED IN SCHEDULES 7 & 8 OF THE DRAFT LEGAL ORDER

TEMPORARY LAND ACQUISITION REFERENCE

- DW.005.T.01(A) - EXTENT OF PROPOSED TEMPORARY ACCESSION AND RIGHTS OF WAY TO BE ACQUIRED AS IDENTIFIED IN SCHEDULES 7 & 8 OF THE DRAFT LEGAL ORDER
- DW.005.T.01(B) - EXTENT OF PROPOSED TEMPORARY ACCESSION AND RIGHTS OF WAY TO BE ACQUIRED AS IDENTIFIED IN SCHEDULES 7 & 8 OF THE DRAFT LEGAL ORDER
- DW.005.T.01(C) - EXTENT OF PROPOSED TEMPORARY ACCESSION AND RIGHTS OF WAY TO BE ACQUIRED AS IDENTIFIED IN SCHEDULES 7 & 8 OF THE DRAFT LEGAL ORDER
- DW.005.T.01(D) - EXTENT OF PROPOSED TEMPORARY ACCESSION AND RIGHTS OF WAY TO BE ACQUIRED AS IDENTIFIED IN SCHEDULES 7 & 8 OF THE DRAFT LEGAL ORDER
- DW.005.T.01(E) - EXTENT OF PROPOSED TEMPORARY ACCESSION AND RIGHTS OF WAY TO BE ACQUIRED AS IDENTIFIED IN SCHEDULES 7 & 8 OF THE DRAFT LEGAL ORDER
- DW.005.T.01(F) - EXTENT OF PROPOSED TEMPORARY ACCESSION AND RIGHTS OF WAY TO BE ACQUIRED AS IDENTIFIED IN SCHEDULES 7 & 8 OF THE DRAFT LEGAL ORDER
- DW.005.T.01(G) - EXTENT OF PROPOSED TEMPORARY ACCESSION AND RIGHTS OF WAY TO BE ACQUIRED AS IDENTIFIED IN SCHEDULES 7 & 8 OF THE DRAFT LEGAL ORDER
- DW.005.T.01(H) - EXTENT OF PROPOSED TEMPORARY ACCESSION AND RIGHTS OF WAY TO BE ACQUIRED AS IDENTIFIED IN SCHEDULES 7 & 8 OF THE DRAFT LEGAL ORDER

RIGHTS OF WAY TO BE ACQUIRED

- DW.005.R.01 - EXTENT OF RIGHTS OF WAY TO BE ACQUIRED AS IDENTIFIED IN SCHEDULES 7 & 8 OF THE DRAFT LEGAL ORDER
- DW.005.R.02 - EXTENT OF RIGHTS OF WAY TO BE ACQUIRED AS IDENTIFIED IN SCHEDULES 7 & 8 OF THE DRAFT LEGAL ORDER
- DW.005.R.03 - EXTENT OF RIGHTS OF WAY TO BE ACQUIRED AS IDENTIFIED IN SCHEDULES 7 & 8 OF THE DRAFT LEGAL ORDER
- DW.005.R.04 - EXTENT OF RIGHTS OF WAY TO BE ACQUIRED AS IDENTIFIED IN SCHEDULES 7 & 8 OF THE DRAFT LEGAL ORDER
- DW.005.R.05 - EXTENT OF RIGHTS OF WAY TO BE ACQUIRED AS IDENTIFIED IN SCHEDULES 7 & 8 OF THE DRAFT LEGAL ORDER
- DW.005.R.06 - EXTENT OF RIGHTS OF WAY TO BE ACQUIRED AS IDENTIFIED IN SCHEDULES 7 & 8 OF THE DRAFT LEGAL ORDER
- DW.005.R.07 - EXTENT OF RIGHTS OF WAY TO BE ACQUIRED AS IDENTIFIED IN SCHEDULES 7 & 8 OF THE DRAFT LEGAL ORDER
- DW.005.R.08 - EXTENT OF RIGHTS OF WAY TO BE ACQUIRED AS IDENTIFIED IN SCHEDULES 7 & 8 OF THE DRAFT LEGAL ORDER
- DW.005.R.09 - EXTENT OF RIGHTS OF WAY TO BE ACQUIRED AS IDENTIFIED IN SCHEDULES 7 & 8 OF THE DRAFT LEGAL ORDER
- DW.005.R.10 - EXTENT OF RIGHTS OF WAY TO BE ACQUIRED AS IDENTIFIED IN SCHEDULES 7 & 8 OF THE DRAFT LEGAL ORDER

RIGHTS OF WAY TO BE EXTINGUISHED OR INTERRUPTED REFERENCE

- DW.005.E.01 - INFORMATION RIGHTS OF WAY TO BE EXTINGUISHED OR INTERRUPTED AS IDENTIFIED IN SCHEDULES 7 & 8 OF THE DRAFT LEGAL ORDER
- DW.005.E.02 - INFORMATION RIGHTS OF WAY TO BE EXTINGUISHED OR INTERRUPTED AS IDENTIFIED IN SCHEDULES 7 & 8 OF THE DRAFT LEGAL ORDER
- DW.005.E.03 - INFORMATION RIGHTS OF WAY TO BE EXTINGUISHED OR INTERRUPTED AS IDENTIFIED IN SCHEDULES 7 & 8 OF THE DRAFT LEGAL ORDER
- DW.005.E.04 - INFORMATION RIGHTS OF WAY TO BE EXTINGUISHED OR INTERRUPTED AS IDENTIFIED IN SCHEDULES 7 & 8 OF THE DRAFT LEGAL ORDER
- DW.005.E.05 - INFORMATION RIGHTS OF WAY TO BE EXTINGUISHED OR INTERRUPTED AS IDENTIFIED IN SCHEDULES 7 & 8 OF THE DRAFT LEGAL ORDER
- DW.005.E.06 - INFORMATION RIGHTS OF WAY TO BE EXTINGUISHED OR INTERRUPTED AS IDENTIFIED IN SCHEDULES 7 & 8 OF THE DRAFT LEGAL ORDER
- DW.005.E.07 - INFORMATION RIGHTS OF WAY TO BE EXTINGUISHED OR INTERRUPTED AS IDENTIFIED IN SCHEDULES 7 & 8 OF THE DRAFT LEGAL ORDER
- DW.005.E.08 - INFORMATION RIGHTS OF WAY TO BE EXTINGUISHED OR INTERRUPTED AS IDENTIFIED IN SCHEDULES 7 & 8 OF THE DRAFT LEGAL ORDER
- DW.005.E.09 - INFORMATION RIGHTS OF WAY TO BE EXTINGUISHED OR INTERRUPTED AS IDENTIFIED IN SCHEDULES 7 & 8 OF THE DRAFT LEGAL ORDER
- DW.005.E.10 - INFORMATION RIGHTS OF WAY TO BE EXTINGUISHED OR INTERRUPTED AS IDENTIFIED IN SCHEDULES 7 & 8 OF THE DRAFT LEGAL ORDER

KEY PLAN

Updated following Railway Order decision July 2024
 (REF: ADP-314232-22)

Client: Uí Éireann Irish Rail

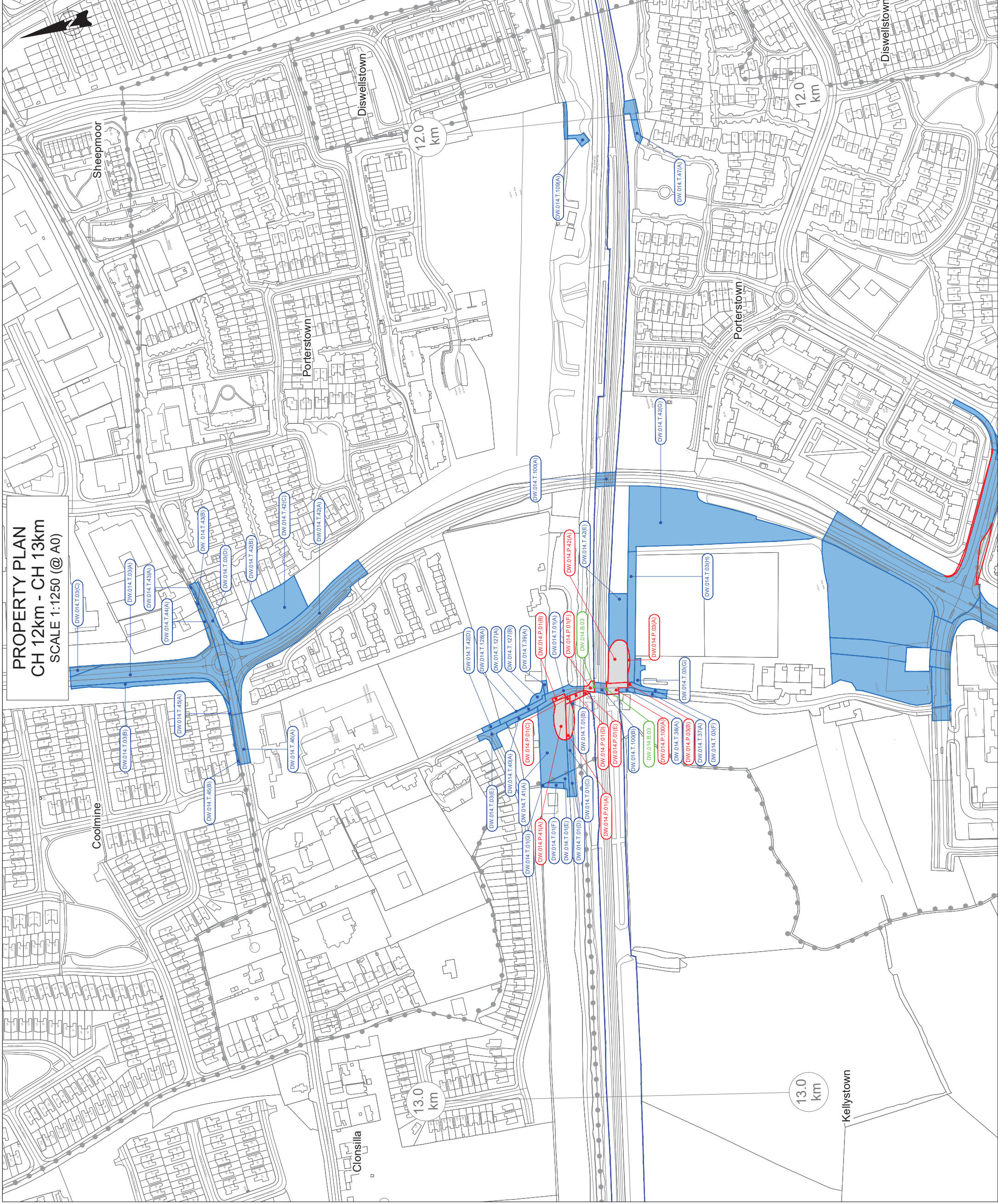
Project: DART+ West

Drawn by: LA, Checked by: MH, Approved by: MH


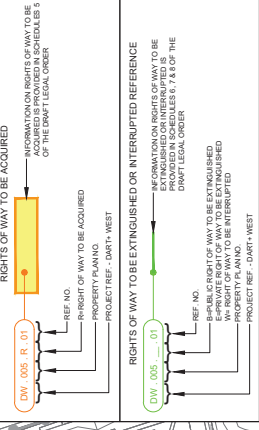
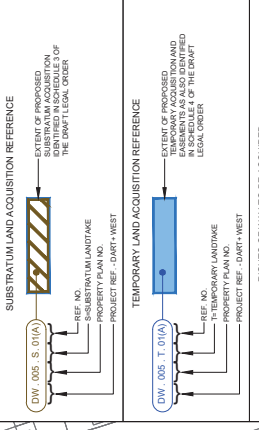
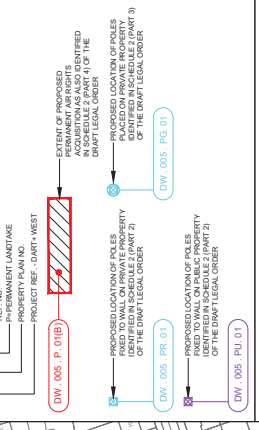
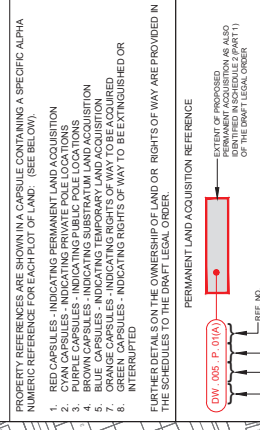
Scale: 1:1250 (@ A0), Date: October 2024

Sheet No: 013, Property Plan No: DW.013

PROPERTY PLAN
CH 12km - CH 13km
SCALE 1:1250 (@ A0)



- NOTES**
- THIS PLAN MUST BE READ IN CONJUNCTION WITH THE DRAFT RAILWAY ORDER SCHEDULES, THE ENVIRONMENTAL IMPACT ASSESSMENT REPORT AND THE WORKS LAYOUT PLANS
 - PROJECT CHANGE IS IN KILOMETRES (km)



KEY PLAN

Updated following Railway Order decision July 2024
 (REF: ADP-314232-22)

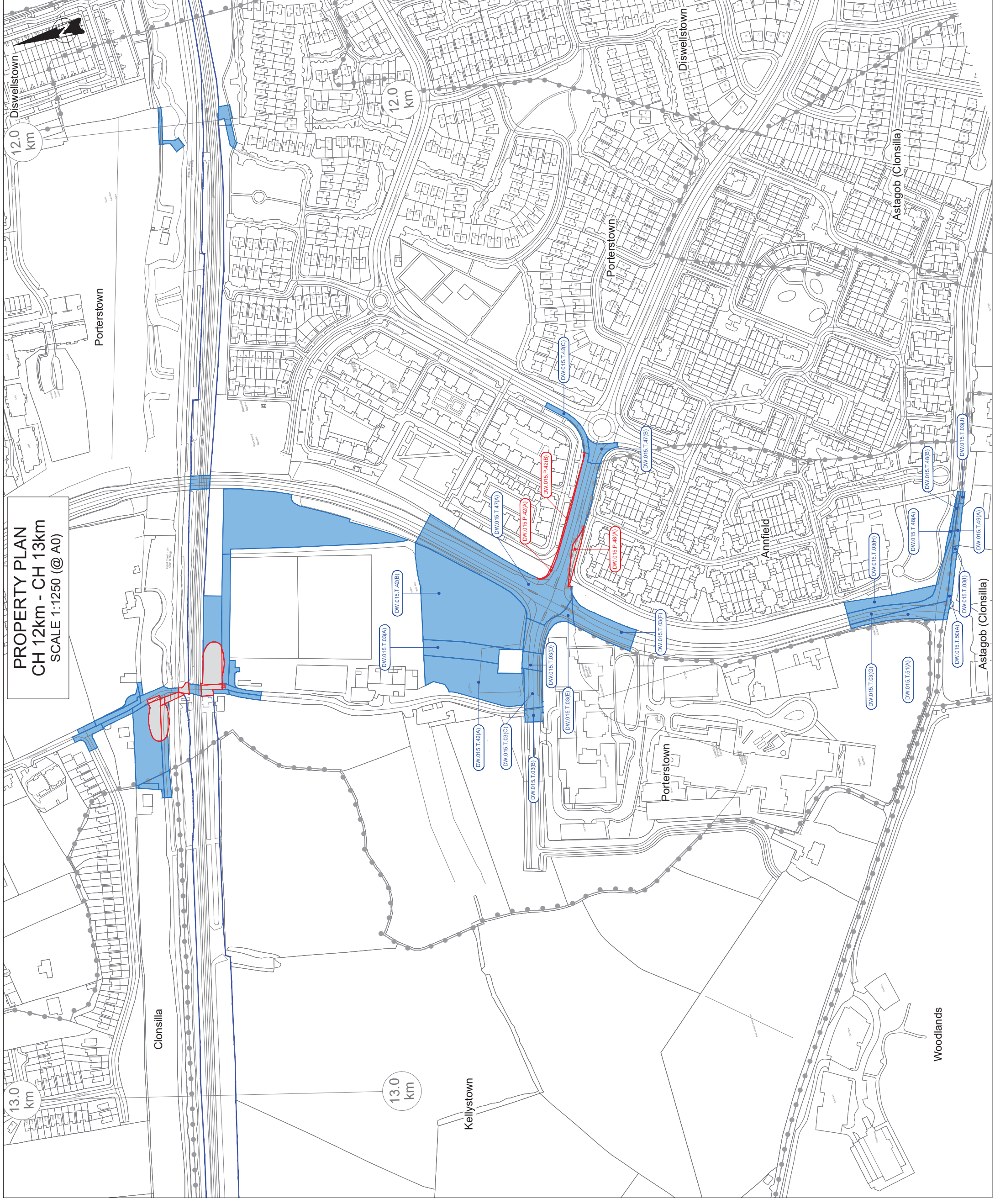
Client: Iarróid Éireann / Irish Rail

Project: DART+ West

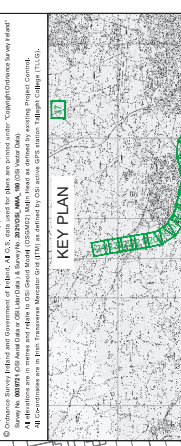
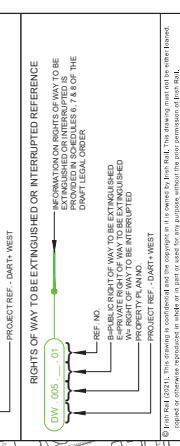
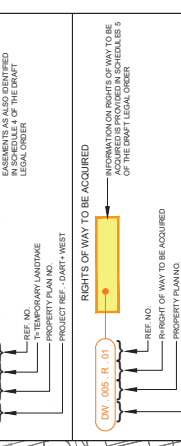
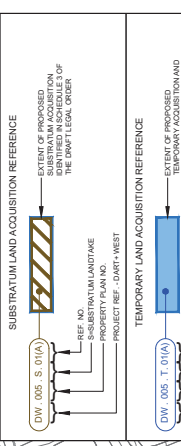
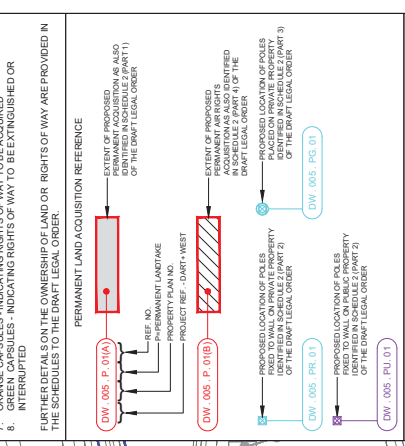
Drawn by: LA
Checked by: MH
Scale: 1:1250 (@ A0)
Date: October 2024

Sheet No.: 014
Property Plan No.: DW.014

PROPERTY PLAN
CH 12km - CH 13km
SCALE 1:1250 (@ A0)



- NOTES**
- THIS PLAN MUST BE READ IN CONJUNCTION WITH THE DRAFT RAILWAY ORDER SCHEDULES, THE ENVIRONMENTAL IMPACT ASSESSMENT REPORT AND THE WORKS LAYOUT PLANS
 - PROJECT CHANGE IS IN KILOMETRES (KM)
- LEGEND**
- C.I.E. LAND OWNERSHIP
- TONN/LAND BOUNDARY
- PROPERTY REFERENCES ARE SHOWN IN CAPSULES CONTAINING A SPECIFIC ALPHA NUMERIC REFERENCE FOR EACH PLOT OF LAND. (SEE BELOW)
- RED CAPSULES - INDICATING PERMANENT LAND ACQUISITION
 - PURPLE CAPSULES - INDICATING PRIVATE POLE LOCATIONS
 - CYAN CAPSULES - INDICATING PUBLIC POLE LOCATIONS
 - ORANGE CAPSULES - INDICATING TEMPORARY LAND ACQUISITION
 - BLUE CAPSULES - INDICATING RIGHTS OF WAY TO BE ACQUIRED OR INTERRUPTED
 - GREEN CAPSULES - INDICATING RIGHTS OF WAY TO BE EXTINGUISHED OR INTERRUPTED
- FURTHER DETAILS ON THE OWNERSHIP OF LAND OR RIGHTS OF WAY ARE PROVIDED IN THE SCHEDULES TO THE DRAFT LEGAL ORDER



Updated following Railway Order decision July 2024
 (REF: ADP-314232-22)

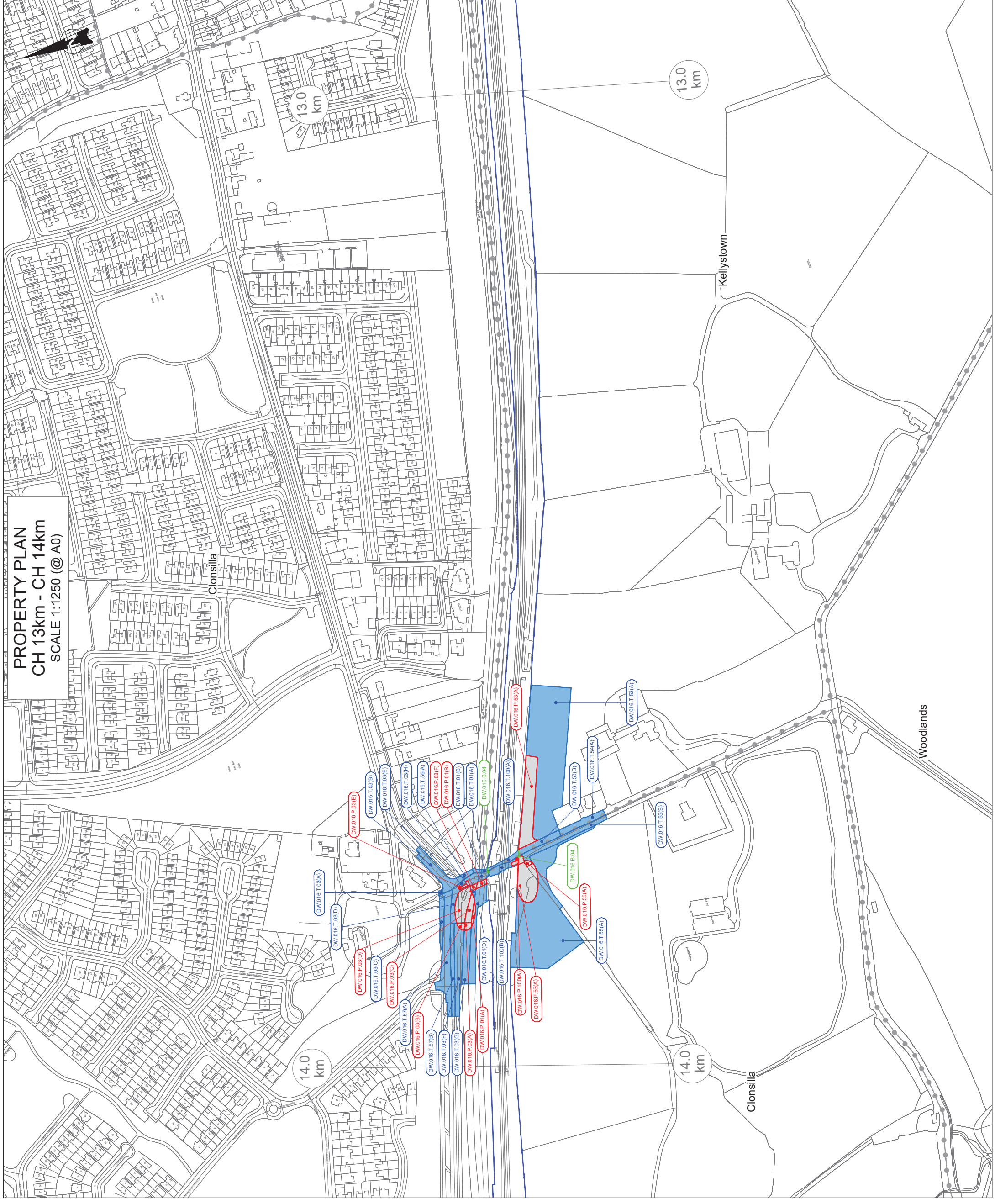
Client: **UÉ** **Iarróid Éireann** **Irish Rail**

Project: **DART+ West**

Drawn By: LA Checked By: MH Approved By: MH
 Scale: 1:1250 (@ A0) Date: October 2024

Sheet No: 015
 Property Plan No: DW.015

PROPERTY PLAN
CH 13km - CH 14km
SCALE 1:1250 (@ A0)



NOTES

- THIS PLAN MUST BE READ IN CONJUNCTION WITH THE DRAFT RAILWAY ORDER SCHEDULES, THE ENVIRONMENTAL IMPACT ASSESSMENT REPORT AND THE WORKS LAYOUT PLANS
- PROJECT CHANGE IS IN KILOMETRES (KM)

LEGEND

C.I.E. LAND OWNERSHIP

TONN/LAND BOUNDARY

PROPERTY REFERENCES ARE SHOWN IN CAPSULES CONTAINING A SPECIFIC ALPHA NUMERIC REFERENCE FOR EACH PLOT OF LAND. (SEE BELOW)

- RED CAPSULES - INDICATING PERMANENT LAND ACQUISITION
- CYAN CAPSULES - INDICATING PRIVATE POLE LOCATIONS
- PURPLE CAPSULES - INDICATING PUBLIC POLE LOCATIONS
- ORANGE CAPSULES - INDICATING TEMPORARY LAND ACQUISITION
- BLUE CAPSULES - INDICATING RIGHTS OF WAY TO BE ACQUIRED OR INTERRUPTED
- GREEN CAPSULES - INDICATING RIGHTS OF WAY TO BE EXTINGUISHED OR INTERRUPTED

OTHER DETAILS ON THE OWNERSHIP OF LAND OR RIGHTS OF WAY ARE PROVIDED IN THE SCHEDULES TO THE DRAFT LEGAL ORDER

PERMANENT LAND ACQUISITION REFERENCE

DW. 005.P.01(A) - EXTENT OF PROPOSED PERMANENT LAND ACQUISITION AS IDENTIFIED IN SCHEDULE 1 OF THE DRAFT LEGAL ORDER

DW. 005.P.01(B) - EXTENT OF PROPOSED PERMANENT LAND ACQUISITION AS IDENTIFIED IN SCHEDULE 2 OF THE DRAFT LEGAL ORDER

DW. 005.P.01(C) - PROPOSED LOCATION OF POLES PLACED ON PRIVATE PROPERTY ACQUISITION AS IDENTIFIED IN SCHEDULE 3 OF THE DRAFT LEGAL ORDER

DW. 005.P.01(D) - PROPOSED LOCATION OF POLES PLACED ON PUBLIC PROPERTY ACQUISITION AS IDENTIFIED IN SCHEDULE 4 OF THE DRAFT LEGAL ORDER

DW. 005.P.01(E) - PROPOSED LOCATION OF POLES PLACED ON PUBLIC PROPERTY ACQUISITION AS IDENTIFIED IN SCHEDULE 5 OF THE DRAFT LEGAL ORDER

SUBSTRATIUM LAND ACQUISITION REFERENCE

DW. 005.S.01(A) - EXTENT OF PROPOSED SUBSTRATIUM LAND ACQUISITION AS IDENTIFIED IN SCHEDULES 6 & 7 OF THE DRAFT LEGAL ORDER

DW. 005.S.01(B) - EXTENT OF PROPOSED SUBSTRATIUM LAND ACQUISITION AS IDENTIFIED IN SCHEDULES 8 & 9 OF THE DRAFT LEGAL ORDER

TEMPORARY LAND ACQUISITION REFERENCE

DW. 005.T.01(A) - EXTENT OF PROPOSED TEMPORARY ACQUISITION AND RIGHTS OF WAY TO BE ACQUIRED AS IDENTIFIED IN SCHEDULES 10 & 11 OF THE DRAFT LEGAL ORDER

DW. 005.T.01(B) - EXTENT OF PROPOSED TEMPORARY ACQUISITION AND RIGHTS OF WAY TO BE ACQUIRED AS IDENTIFIED IN SCHEDULES 12 & 13 OF THE DRAFT LEGAL ORDER

RIGHTS OF WAY TO BE ACQUIRED

DW. 005.R.01 - EXTENT OF RIGHTS OF WAY TO BE ACQUIRED AS IDENTIFIED IN SCHEDULES 14 & 15 OF THE DRAFT LEGAL ORDER

DW. 005.R.02 - EXTENT OF RIGHTS OF WAY TO BE ACQUIRED AS IDENTIFIED IN SCHEDULES 16 & 17 OF THE DRAFT LEGAL ORDER

RIGHTS OF WAY TO BE EXTINGUISHED OR INTERRUPTED REFERENCE

DW. 005.E.01 - INFORMATION ON RIGHTS OF WAY TO BE EXTINGUISHED OR INTERRUPTED AS IDENTIFIED IN SCHEDULES 18 & 19 OF THE DRAFT LEGAL ORDER

DW. 005.E.02 - INFORMATION ON RIGHTS OF WAY TO BE EXTINGUISHED OR INTERRUPTED AS IDENTIFIED IN SCHEDULES 20 & 21 OF THE DRAFT LEGAL ORDER

KEY PLAN

Updated following Railway Order decision July 2024
(REF. ABP-314232-22)

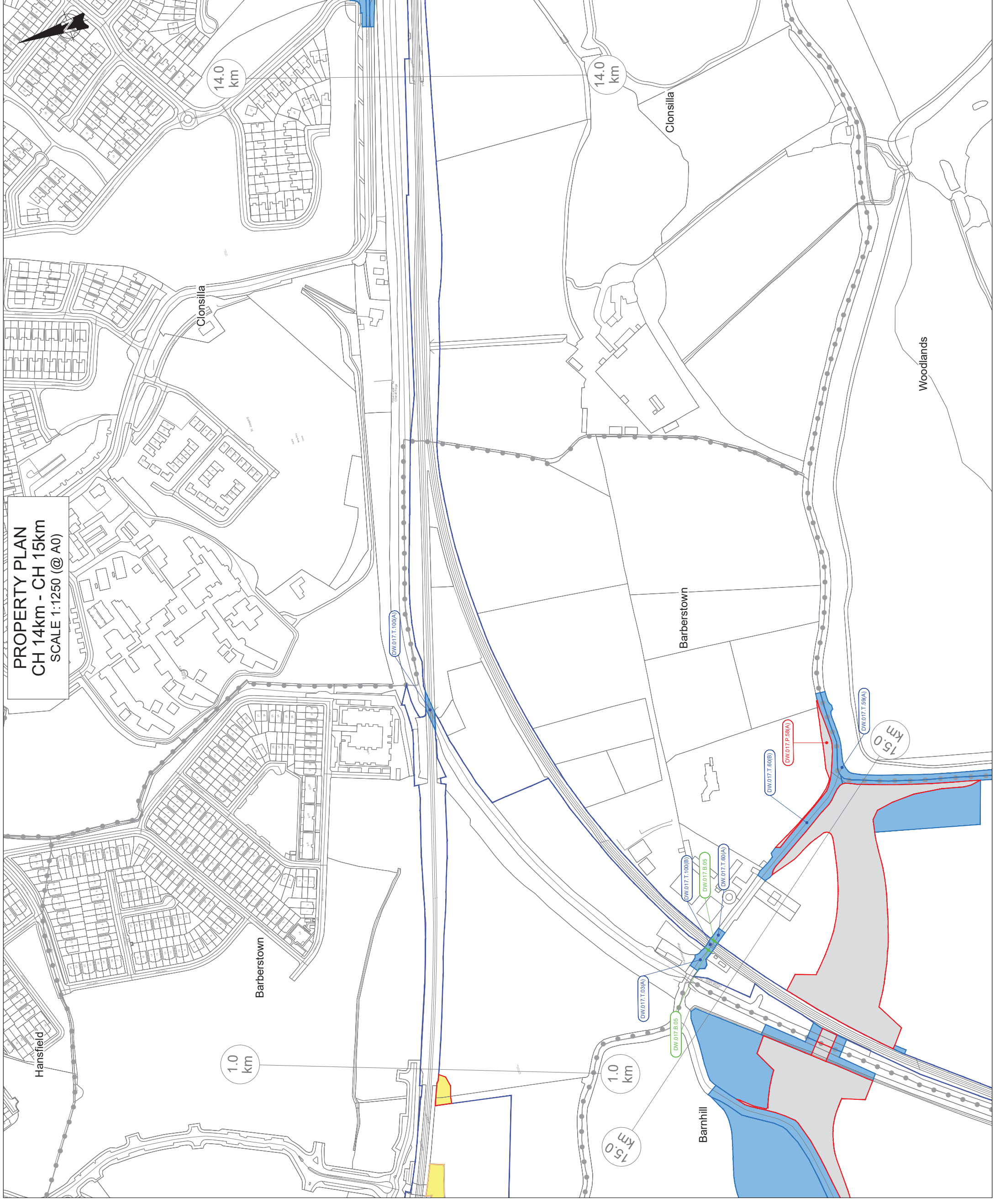
Client: **UÉ** | Project: **Iarróid Éireann Irish Rail**

Project: **DART+ West**

Drawn by: LA	Checked by: MH	Approved by: MH
Scale: 1:1250 (@ A0)	Date: October 2024	Rev: B

Sheet No: **016** | Property Plan No: **DW.016**

PROPERTY PLAN
CH 14km - CH 15km
SCALE 1:1250 (@ A0)



NOTES

- THIS PLAN MUST BE READ IN CONJUNCTION WITH THE DRAFT RAILWAY ORDER SCHEDULES, THE ENVIRONMENTAL IMPACT ASSESSMENT REPORT AND THE WORKS LAYOUT PLANS
- PROJECT CHANGE IS IN KILOMETRES (KM)

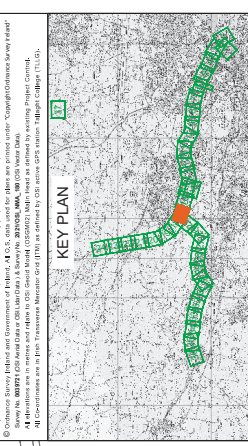
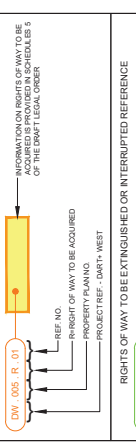
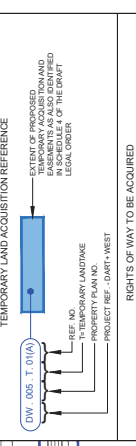
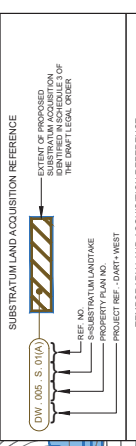
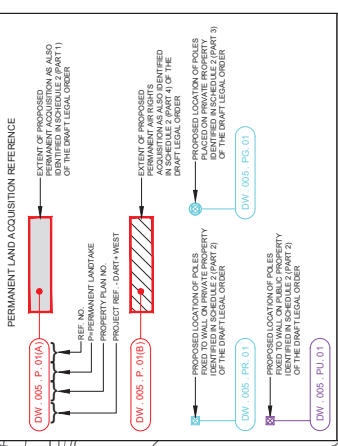
LEGEND

C.I.E. LAND OWNERSHIP
 TOWNLAND BOUNDARY

PROPERTY REFERENCES ARE SHOWN IN CAPSULES CONTAINING A SPECIFIC ALPHA NUMERIC REFERENCE FOR EACH PLOT OF LAND. (SEE BELOW)

- RED CAPSULES - INDICATING PERMANENT LAND ACQUISITION
- PURPLE CAPSULES - INDICATING PRIVATE POLE LOCATIONS
- CYAN CAPSULES - INDICATING PUBLIC POLE LOCATIONS
- ORANGE CAPSULES - INDICATING TEMPORARY LAND ACQUISITION
- BLUE CAPSULES - INDICATING RIGHTS OF WAY TO BE EXTINGUISHED OR INTERRUPTED
- GREEN CAPSULES - INDICATING RIGHTS OF WAY TO BE EXTINGUISHED OR INTERRUPTED

OTHER DETAILS ON THE OWNERSHIP OF LAND OR RIGHTS OF WAY ARE PROVIDED IN THE SCHEDULES TO THE DRAFT LEGAL ORDER



Updated following Railway Order decision July 2024
 (REF: ADP-314232-22)

Client: UÉ

Project: Iarróid Éireann Irish Rail

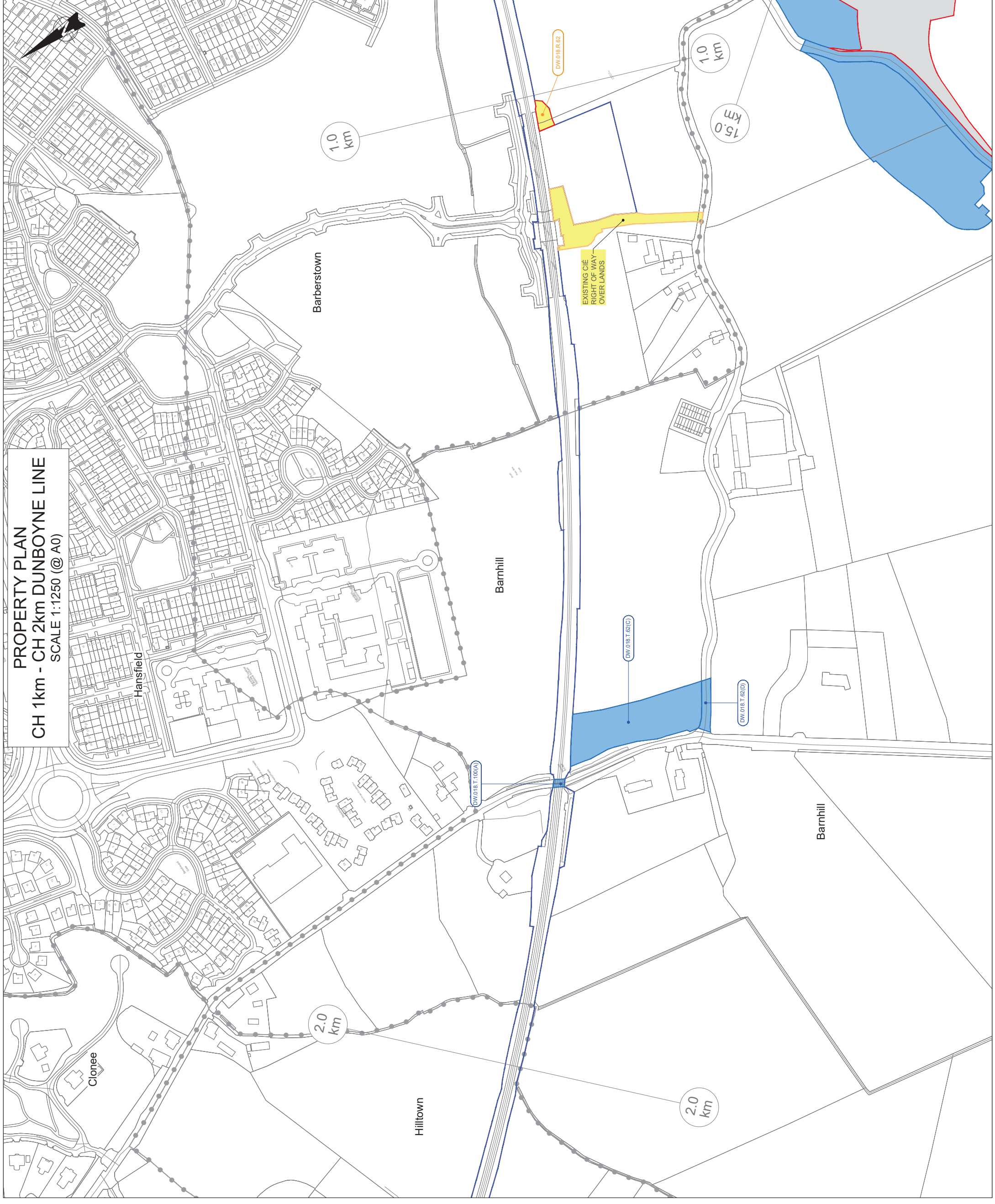
Project: DART+ West

Client: LA
Project: MH
Account: MH

Scale: 1:1250 (@ A0)
Date: October 2024
Rev: B

Plan No: 017
Property Plan No: DW.017

PROPERTY PLAN
CH 1km - CH 2km DUNBOYNE LINE
SCALE 1:1250 (@ A0)



NOTES

- THIS PLAN MUST BE READ IN CONJUNCTION WITH THE DRAFT RAILWAY ORDER SCHEDULES, THE ENVIRONMENTAL IMPACT ASSESSMENT REPORT AND THE WORKS LAYOUT PLANS
- PROJECT CHANGE IS IN KILOMETRES (KM)

LEGEND

— C.I.E. LAND OWNERSHIP
 — TOWNLAND BOUNDARY

PROPERTY REFERENCES ARE SHOWN IN CAPSULES CONTAINING A SPECIFIC ALPHA NUMERIC REFERENCE FOR EACH PLOT OF LAND. (SEE BELOW)

- RED CAPSULES - INDICATING PERMANENT LAND ACQUISITION
- CYAN CAPSULES - INDICATING PRIVATE POLE LOCATIONS
- PURPLE CAPSULES - INDICATING PUBLIC POLE LOCATIONS
- BROWN CAPSULES - INDICATING TEMPORARY LAND ACQUISITION
- BLUE CAPSULES - INDICATING TEMPORARY LAND ACQUISITION
- ORANGE CAPSULES - INDICATING RIGHTS OF WAY TO BE ACQUIRED OR INTERRUPTED
- PINK CAPSULES - INDICATING RIGHTS OF WAY TO BE EXTINGUISHED OR INTERRUPTED

PERMANENT LAND ACQUISITION REFERENCE

DW.005.P.01(A) - EXTENT OF PROPOSED PERMANENT LAND ACQUISITION AS IDENTIFIED IN SCHEDULE 11 OF THE DRAFT LEGAL ORDER

DW.005.P.01(B) - EXTENT OF PROPOSED PERMANENT LAND ACQUISITION AS IDENTIFIED IN SCHEDULE 11 OF THE DRAFT LEGAL ORDER

PROPOSED LOCATION OF POLES PLACED ON PRIVATE PROPERTY TO BE ACQUIRED OR INTERRUPTED

DW.005.PK.01 - PROPOSED LOCATION OF POLES PLACED ON PRIVATE PROPERTY TO BE ACQUIRED OR INTERRUPTED

DW.005.PK.01 - PROPOSED LOCATION OF POLES PLACED ON PRIVATE PROPERTY TO BE ACQUIRED OR INTERRUPTED

PROPOSED LOCATION OF POLES PLACED ON PUBLIC PROPERTY TO BE ACQUIRED OR INTERRUPTED

DW.005.PG.01 - PROPOSED LOCATION OF POLES PLACED ON PUBLIC PROPERTY TO BE ACQUIRED OR INTERRUPTED

PROPOSED LOCATION OF POLES PLACED ON PUBLIC PROPERTY TO BE ACQUIRED OR INTERRUPTED

DW.005.PV.01 - PROPOSED LOCATION OF POLES PLACED ON PUBLIC PROPERTY TO BE ACQUIRED OR INTERRUPTED

PROPOSED LOCATION OF POLES PLACED ON PUBLIC PROPERTY TO BE ACQUIRED OR INTERRUPTED

DW.005.PV.01 - PROPOSED LOCATION OF POLES PLACED ON PUBLIC PROPERTY TO BE ACQUIRED OR INTERRUPTED

PROPOSED LOCATION OF POLES PLACED ON PUBLIC PROPERTY TO BE ACQUIRED OR INTERRUPTED

DW.005.PV.01 - PROPOSED LOCATION OF POLES PLACED ON PUBLIC PROPERTY TO BE ACQUIRED OR INTERRUPTED

PROPOSED LOCATION OF POLES PLACED ON PUBLIC PROPERTY TO BE ACQUIRED OR INTERRUPTED

DW.005.PV.01 - PROPOSED LOCATION OF POLES PLACED ON PUBLIC PROPERTY TO BE ACQUIRED OR INTERRUPTED

PROPOSED LOCATION OF POLES PLACED ON PUBLIC PROPERTY TO BE ACQUIRED OR INTERRUPTED

DW.005.PV.01 - PROPOSED LOCATION OF POLES PLACED ON PUBLIC PROPERTY TO BE ACQUIRED OR INTERRUPTED

PROPOSED LOCATION OF POLES PLACED ON PUBLIC PROPERTY TO BE ACQUIRED OR INTERRUPTED

DW.005.PV.01 - PROPOSED LOCATION OF POLES PLACED ON PUBLIC PROPERTY TO BE ACQUIRED OR INTERRUPTED

PROPOSED LOCATION OF POLES PLACED ON PUBLIC PROPERTY TO BE ACQUIRED OR INTERRUPTED

DW.005.PV.01 - PROPOSED LOCATION OF POLES PLACED ON PUBLIC PROPERTY TO BE ACQUIRED OR INTERRUPTED

PROPOSED LOCATION OF POLES PLACED ON PUBLIC PROPERTY TO BE ACQUIRED OR INTERRUPTED

DW.005.PV.01 - PROPOSED LOCATION OF POLES PLACED ON PUBLIC PROPERTY TO BE ACQUIRED OR INTERRUPTED

PROPOSED LOCATION OF POLES PLACED ON PUBLIC PROPERTY TO BE ACQUIRED OR INTERRUPTED

DW.005.PV.01 - PROPOSED LOCATION OF POLES PLACED ON PUBLIC PROPERTY TO BE ACQUIRED OR INTERRUPTED

PROPOSED LOCATION OF POLES PLACED ON PUBLIC PROPERTY TO BE ACQUIRED OR INTERRUPTED

DW.005.PV.01 - PROPOSED LOCATION OF POLES PLACED ON PUBLIC PROPERTY TO BE ACQUIRED OR INTERRUPTED

PROPOSED LOCATION OF POLES PLACED ON PUBLIC PROPERTY TO BE ACQUIRED OR INTERRUPTED

DW.005.PV.01 - PROPOSED LOCATION OF POLES PLACED ON PUBLIC PROPERTY TO BE ACQUIRED OR INTERRUPTED

PROPOSED LOCATION OF POLES PLACED ON PUBLIC PROPERTY TO BE ACQUIRED OR INTERRUPTED

DW.005.PV.01 - PROPOSED LOCATION OF POLES PLACED ON PUBLIC PROPERTY TO BE ACQUIRED OR INTERRUPTED

PROPOSED LOCATION OF POLES PLACED ON PUBLIC PROPERTY TO BE ACQUIRED OR INTERRUPTED

DW.005.PV.01 - PROPOSED LOCATION OF POLES PLACED ON PUBLIC PROPERTY TO BE ACQUIRED OR INTERRUPTED

PROPOSED LOCATION OF POLES PLACED ON PUBLIC PROPERTY TO BE ACQUIRED OR INTERRUPTED

DW.005.PV.01 - PROPOSED LOCATION OF POLES PLACED ON PUBLIC PROPERTY TO BE ACQUIRED OR INTERRUPTED

PROPOSED LOCATION OF POLES PLACED ON PUBLIC PROPERTY TO BE ACQUIRED OR INTERRUPTED

DW.005.PV.01 - PROPOSED LOCATION OF POLES PLACED ON PUBLIC PROPERTY TO BE ACQUIRED OR INTERRUPTED

PROPOSED LOCATION OF POLES PLACED ON PUBLIC PROPERTY TO BE ACQUIRED OR INTERRUPTED

DW.005.PV.01 - PROPOSED LOCATION OF POLES PLACED ON PUBLIC PROPERTY TO BE ACQUIRED OR INTERRUPTED

PROPOSED LOCATION OF POLES PLACED ON PUBLIC PROPERTY TO BE ACQUIRED OR INTERRUPTED

DW.005.PV.01 - PROPOSED LOCATION OF POLES PLACED ON PUBLIC PROPERTY TO BE ACQUIRED OR INTERRUPTED

PROPOSED LOCATION OF POLES PLACED ON PUBLIC PROPERTY TO BE ACQUIRED OR INTERRUPTED

DW.005.PV.01 - PROPOSED LOCATION OF POLES PLACED ON PUBLIC PROPERTY TO BE ACQUIRED OR INTERRUPTED

PROPOSED LOCATION OF POLES PLACED ON PUBLIC PROPERTY TO BE ACQUIRED OR INTERRUPTED

DW.005.PV.01 - PROPOSED LOCATION OF POLES PLACED ON PUBLIC PROPERTY TO BE ACQUIRED OR INTERRUPTED

PROPOSED LOCATION OF POLES PLACED ON PUBLIC PROPERTY TO BE ACQUIRED OR INTERRUPTED

DW.005.PV.01 - PROPOSED LOCATION OF POLES PLACED ON PUBLIC PROPERTY TO BE ACQUIRED OR INTERRUPTED

PROPOSED LOCATION OF POLES PLACED ON PUBLIC PROPERTY TO BE ACQUIRED OR INTERRUPTED

DW.005.PV.01 - PROPOSED LOCATION OF POLES PLACED ON PUBLIC PROPERTY TO BE ACQUIRED OR INTERRUPTED

PROPOSED LOCATION OF POLES PLACED ON PUBLIC PROPERTY TO BE ACQUIRED OR INTERRUPTED

DW.005.PV.01 - PROPOSED LOCATION OF POLES PLACED ON PUBLIC PROPERTY TO BE ACQUIRED OR INTERRUPTED

PROPOSED LOCATION OF POLES PLACED ON PUBLIC PROPERTY TO BE ACQUIRED OR INTERRUPTED

DW.005.PV.01 - PROPOSED LOCATION OF POLES PLACED ON PUBLIC PROPERTY TO BE ACQUIRED OR INTERRUPTED

PROPOSED LOCATION OF POLES PLACED ON PUBLIC PROPERTY TO BE ACQUIRED OR INTERRUPTED

DW.005.PV.01 - PROPOSED LOCATION OF POLES PLACED ON PUBLIC PROPERTY TO BE ACQUIRED OR INTERRUPTED

Updated following Railway Order decision July 2024 (REF: ADF-314232-22)

Client: **CIÉ**

Project: **Jarród Éireann Irish Rail**

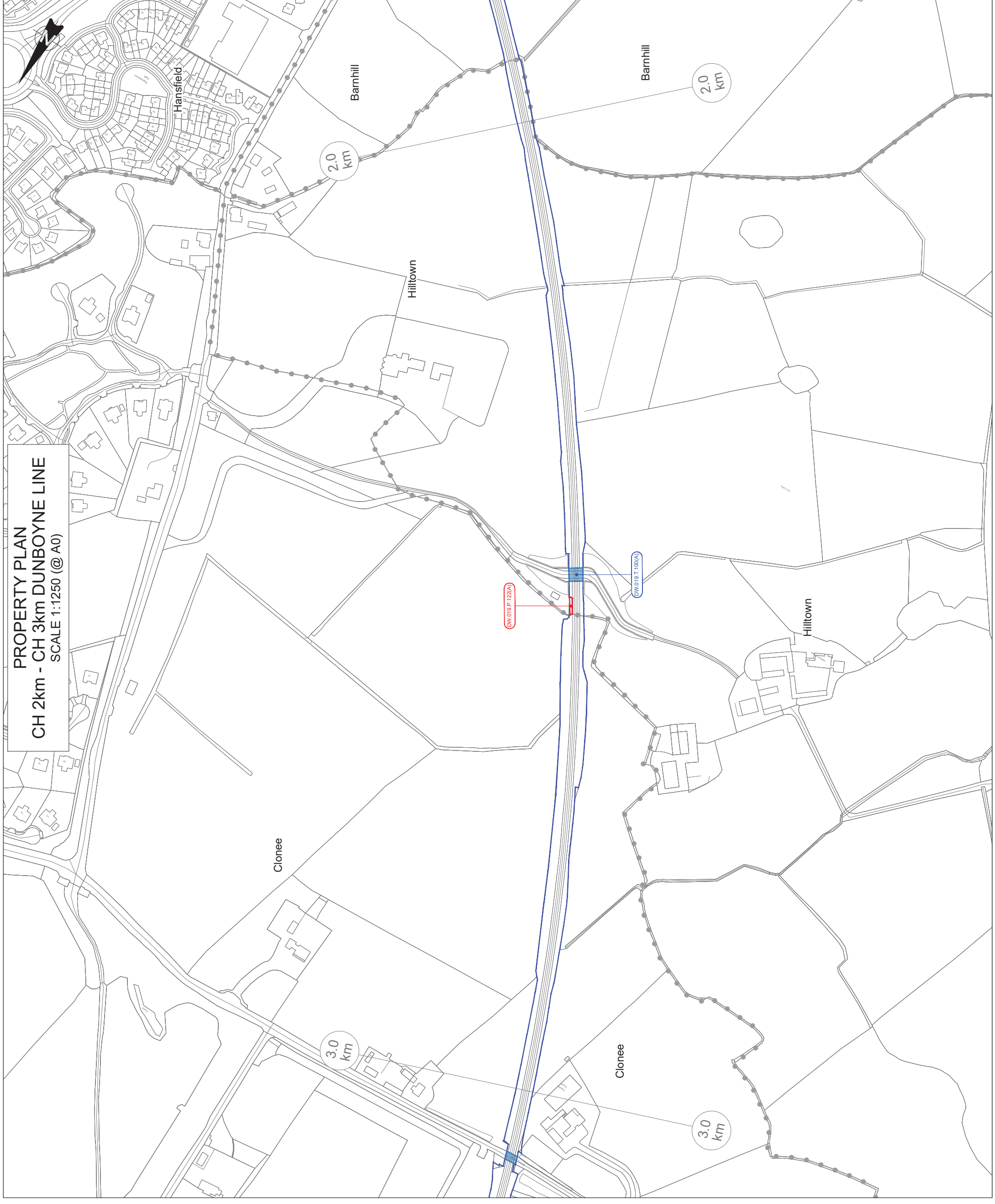
Project: **DART+ West**

Drawn By: LA
 Checked By: MH
 Accounted By: MH

Scale: 1:1250 (@ A0)
 Date: October 2024
 Rev: B

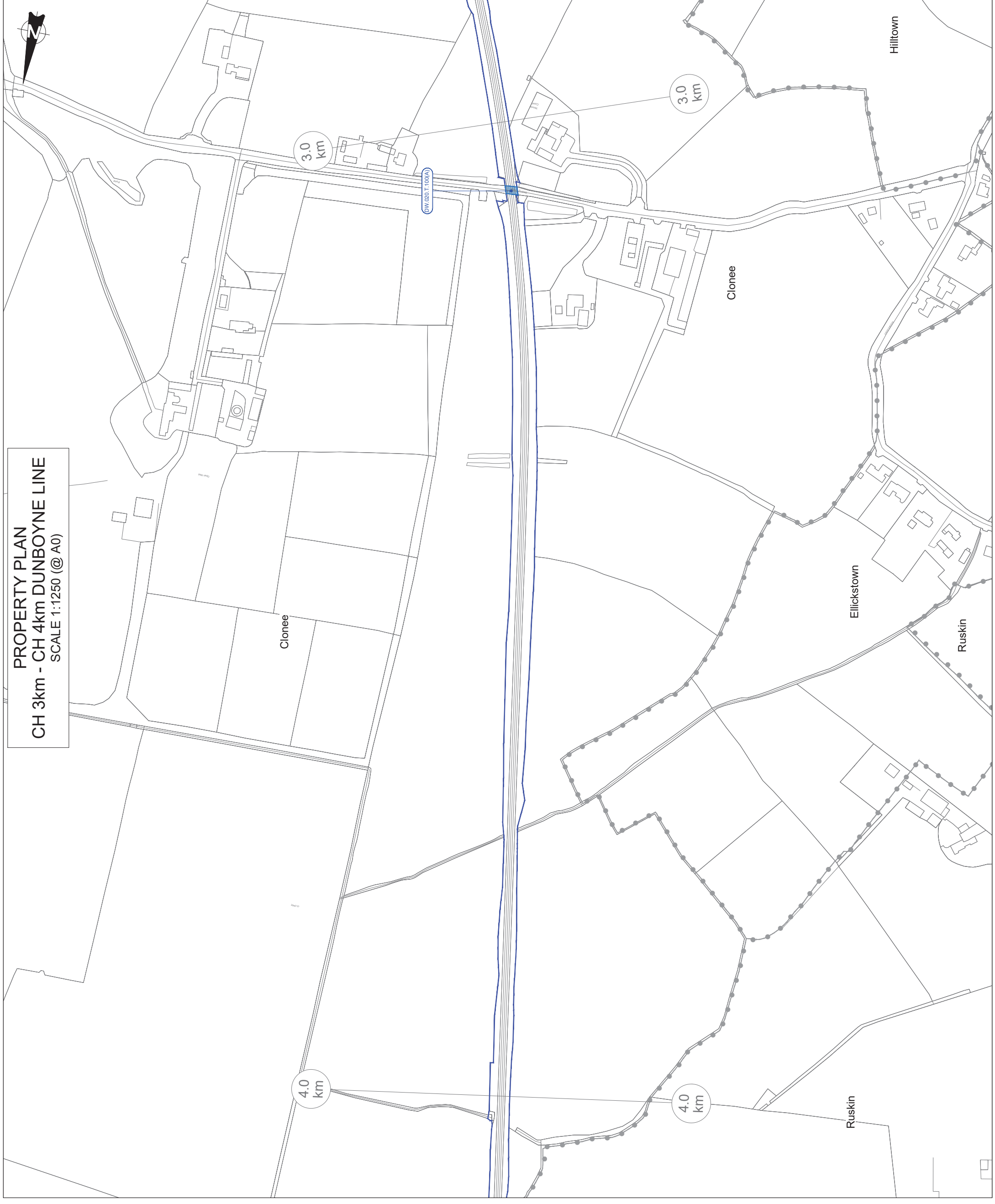
Plan No: 018
 Rev No: PROPERTY PLAN NO: DW.018

PROPERTY PLAN
CH 2km - CH 3km DUNBOYNE LINE
 SCALE 1:1250 (@ A0)



NOTES	
1.	THIS PLAN MUST BE READ IN CONJUNCTION WITH THE DRAFT RAILWAY ORDER SCHEDULES, THE ENVIRONMENTAL IMPACT ASSESSMENT REPORT AND THE WORKS LAYOUT PLANS
2.	PROJECT CHANGE IS IN KILOMETRES (KM)
LEGEND	
<p>C.I.E. LAND OWNERSHIP</p> <p>TONNLAND BOUNDARY</p>	
<p>PROPERTY REFERENCES ARE SHOWN IN CAPSULES CONTAINING A SPECIFIC ALPHA NUMERIC REFERENCE FOR EACH PLOT OF LAND. (SEE BELOW)</p> <p>1. RED CAPSULES - INDICATING PERMANENT LAND ACQUISITION</p> <p>2. CYAN CAPSULES - INDICATING PRIVATE POLE LOCATIONS</p> <p>3. PURPLE CAPSULES - INDICATING PUBLIC POLE LOCATIONS</p> <p>4. BLUE CAPSULES - INDICATING TEMPORARY LAND ACQUISITION</p> <p>5. ORANGE CAPSULES - INDICATING RIGHTS OF WAY TO BE ACQUIRED OR INTERRUPTED</p> <p>6. OTHER DETAILS ON THE OWNERSHIP OF LAND OR RIGHTS OF WAY ARE PROVIDED IN THE SCHEDULES TO THE DRAFT LEGAL ORDER</p>	
<p>PERMANENT LAND ACQUISITION REFERENCE</p> <p>DW.005.P.01(A) - EXTENT OF PROPOSED PERMANENT LAND ACQUISITION AS IDENTIFIED IN SCHEDULE 11 OF THE DRAFT LEGAL ORDER</p> <p>DW.005.P.01(B) - EXTENT OF PROPOSED PERMANENT LAND ACQUISITION AS IDENTIFIED IN SCHEDULE 11 OF THE DRAFT LEGAL ORDER</p> <p>DW.005.PG.01 - PROPOSED LOCATION OF POLES PLACED ON PRIVATE PROPERTY FOR THE PURPOSES OF THE DRAFT LEGAL ORDER</p> <p>DW.005.PK.01 - PROPOSED LOCATION OF POLES PLACED ON PUBLIC PROPERTY FOR THE PURPOSES OF THE DRAFT LEGAL ORDER</p> <p>DW.005.PU.01 - PROPOSED LOCATION OF POLES PLACED ON PUBLIC PROPERTY FOR THE PURPOSES OF THE DRAFT LEGAL ORDER</p>	
<p>SUBSTRATIUM LAND ACQUISITION REFERENCE</p> <p>DW.005.S.01(A) - EXTENT OF PROPOSED SUBSTRATIUM LAND ACQUISITION AS IDENTIFIED IN SCHEDULES 7 & 8 OF THE DRAFT LEGAL ORDER</p> <p>DW.005.S.01(B) - EXTENT OF PROPOSED SUBSTRATIUM LAND ACQUISITION AS IDENTIFIED IN SCHEDULES 7 & 8 OF THE DRAFT LEGAL ORDER</p>	
<p>TEMPORARY LAND ACQUISITION REFERENCE</p> <p>DW.005.T.01(A) - EXTENT OF PROPOSED TEMPORARY ACQUISITION AND SUBSTRATIUM LAND ACQUISITION AS IDENTIFIED IN SCHEDULES 7 & 8 OF THE DRAFT LEGAL ORDER</p> <p>DW.005.T.01(B) - EXTENT OF PROPOSED TEMPORARY ACQUISITION AND SUBSTRATIUM LAND ACQUISITION AS IDENTIFIED IN SCHEDULES 7 & 8 OF THE DRAFT LEGAL ORDER</p>	
<p>RIGHTS OF WAY TO BE ACQUIRED</p> <p>DW.005.R.01 - EXTENT OF RIGHTS OF WAY TO BE ACQUIRED AS IDENTIFIED IN SCHEDULES 9 OF THE DRAFT LEGAL ORDER</p> <p>DW.005.R.02 - EXTENT OF RIGHTS OF WAY TO BE ACQUIRED AS IDENTIFIED IN SCHEDULES 9 OF THE DRAFT LEGAL ORDER</p>	
<p>RIGHTS OF WAY TO BE EXTINGUISHED OR INTERRUPTED REFERENCE</p> <p>DW.005.E.01 - INFORMATION RIGHTS OF WAY TO BE EXTINGUISHED OR INTERRUPTED AS IDENTIFIED IN SCHEDULES 7 & 8 OF THE DRAFT LEGAL ORDER</p> <p>DW.005.E.02 - INFORMATION RIGHTS OF WAY TO BE EXTINGUISHED OR INTERRUPTED AS IDENTIFIED IN SCHEDULES 7 & 8 OF THE DRAFT LEGAL ORDER</p>	
<p>KEY PLAN</p>	
<p>© 2024 Iarnród Éireann. This document is the property of Iarnród Éireann and is intended for use only for the purposes of the project. All rights reserved. Iarnród Éireann is not responsible for any errors or omissions in this document. The information contained herein is for reference only and should not be used as a basis for any legal proceedings. The information contained herein is for reference only and should not be used as a basis for any legal proceedings. The information contained herein is for reference only and should not be used as a basis for any legal proceedings.</p>	

PROPERTY PLAN
CH 3km - CH 4km DUNBOYNE LINE
 SCALE 1:1250 (@ A0)



NOTES

- THIS PLAN MUST BE READ IN CONJUNCTION WITH THE DRAFT RAILWAY ORDER SCHEDULES, THE ENVIRONMENTAL IMPACT ASSESSMENT REPORT AND THE WORKS LAYOUT PLANS
- PROJECT CHANGE IS IN KILOMETRES (km)

LEGEND

C.I.E. LAND OWNERSHIP

TONN/LAND BOUNDARY

PROPERTY REFERENCES ARE SHOWN IN CAPSULES CONTAINING A SPECIFIC ALPHA NUMERIC REFERENCE FOR EACH PLOT OF LAND. (SEE BELOW)

- RED CAPSULES - INDICATING PERMANENT LAND ACQUISITION
- CYAN CAPSULES - INDICATING PRIVATE POLE LOCATIONS
- PURPLE CAPSULES - INDICATING PUBLIC POLE LOCATIONS
- ORANGE CAPSULES - INDICATING TEMPORARY LAND ACQUISITION
- BLUE CAPSULES - INDICATING RIGHTS OF WAY TO BE ACQUIRED OR INTERRUPTED
- ORANGE CAPSULES - INDICATING RIGHTS OF WAY TO BE EXTINGUISHED OR INTERRUPTED

FOR FURTHER DETAILS ON THE OWNERSHIP OF LAND OR RIGHTS OF WAY ARE PROVIDED IN THE SCHEDULES TO THE DRAFT LEGAL ORDER

PERMANENT LAND ACQUISITION REFERENCE

DW.005.P.01(A) - EXTENT OF PROPOSED PERMANENT LAND ACQUISITION AS IDENTIFIED IN SCHEDULE 11 OF THE DRAFT LEGAL ORDER

DW.005.P.01(B) - EXTENT OF PROPOSED PERMANENT LANDTIME ACQUISITION AS IDENTIFIED IN SCHEDULE 11 OF THE DRAFT LEGAL ORDER

PROPOSED LOCATION OF POLES

DW.005.PK.01 - PROPOSED LOCATION OF Poles TO BE ACQUIRED OR INTERRUPTED AS IDENTIFIED IN SCHEDULE 11 OF THE DRAFT LEGAL ORDER

DW.005.PK.02 - PROPOSED LOCATION OF Poles TO BE EXTINGUISHED OR INTERRUPTED AS IDENTIFIED IN SCHEDULE 11 OF THE DRAFT LEGAL ORDER

PROPOSED LOCATION OF Poles

DW.005.PK.01 - PROPOSED LOCATION OF Poles TO BE ACQUIRED OR INTERRUPTED AS IDENTIFIED IN SCHEDULE 11 OF THE DRAFT LEGAL ORDER

DW.005.PK.02 - PROPOSED LOCATION OF Poles TO BE EXTINGUISHED OR INTERRUPTED AS IDENTIFIED IN SCHEDULE 11 OF THE DRAFT LEGAL ORDER

SUBSTRATUM LAND ACQUISITION REFERENCE

DW.005.S.01(A) - EXTENT OF PROPOSED SUBSTRATUM LAND ACQUISITION AS IDENTIFIED IN SCHEDULES 7 & 8 OF THE DRAFT LEGAL ORDER

DW.005.S.01(B) - EXTENT OF PROPOSED SUBSTRATUM LANDTIME ACQUISITION AS IDENTIFIED IN SCHEDULES 7 & 8 OF THE DRAFT LEGAL ORDER

TEMPORARY LAND ACQUISITION REFERENCE

DW.005.T.01(A) - EXTENT OF PROPOSED TEMPORARY ACQUISITION AND SUBSTRATUM LANDTIME AS IDENTIFIED IN SCHEDULES 7 & 8 OF THE DRAFT LEGAL ORDER

DW.005.T.01(B) - EXTENT OF PROPOSED TEMPORARY ACQUISITION AND SUBSTRATUM LANDTIME AS IDENTIFIED IN SCHEDULES 7 & 8 OF THE DRAFT LEGAL ORDER

RIGHTS OF WAY TO BE ACQUIRED

DW.005.R.01 - RIGHTS OF WAY TO BE ACQUIRED AS IDENTIFIED IN SCHEDULES 9 & 10 OF THE DRAFT LEGAL ORDER

DW.005.R.02 - RIGHTS OF WAY TO BE ACQUIRED AS IDENTIFIED IN SCHEDULES 9 & 10 OF THE DRAFT LEGAL ORDER

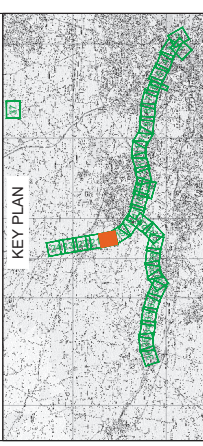
RIGHTS OF WAY TO BE EXTINGUISHED OR INTERRUPTED REFERENCE

DW.005.EI.01 - INFORMATION ON RIGHTS OF WAY TO BE EXTINGUISHED OR INTERRUPTED AS IDENTIFIED IN SCHEDULES 7 & 8 OF THE DRAFT LEGAL ORDER

DW.005.EI.02 - INFORMATION ON RIGHTS OF WAY TO BE EXTINGUISHED OR INTERRUPTED AS IDENTIFIED IN SCHEDULES 7 & 8 OF THE DRAFT LEGAL ORDER

KEY PLAN

© 2024 IARROD ÉIREANN. THIS PROPERTY PLAN IS A WORK OF THE IARROD ÉIREANN GROUP OF COMPANIES. ALL RIGHTS ARE RESERVED. THIS PROPERTY PLAN IS PROVIDED AS INFORMATION ONLY AND DOES NOT CONSTITUTE AN OFFER OF INVESTMENT. THE IARROD ÉIREANN GROUP OF COMPANIES IS NOT PROVIDING ANY FINANCIAL, LEGAL, OR TAX ADVICE. FOR MORE INFORMATION, PLEASE CONTACT YOUR FINANCIAL ADVISOR. THE IARROD ÉIREANN GROUP OF COMPANIES IS NOT RESPONSIBLE FOR ANY LOSS OR DAMAGE, INCLUDING CONSEQUENTIAL DAMAGES, ARISING FROM THE USE OF THIS PROPERTY PLAN. THE IARROD ÉIREANN GROUP OF COMPANIES IS NOT PROVIDING ANY FINANCIAL, LEGAL, OR TAX ADVICE. FOR MORE INFORMATION, PLEASE CONTACT YOUR FINANCIAL ADVISOR.



Updated following Railway Order decision July 2024
 (REF: AOP-314232-22)

Client: IARROD ÉIREANN
Irish Rail

Project: DART+
West

Drawn by: LA
 Checked by: MH
 Approved by: MH

Scale: 1:1250 (@ A0)
 Date: October 2024

Sheet No: 020
 Property Plan No: DW.020

