









NOTES

1. ALL DIMENSIONS ARE IN METRES UNLESS NOTED OTHERWISE.
2. ALL LEVELS ARE IN METRES ABOVE NATIONAL ORDNANCE DATUM. ALL LEVELS ARE IN METRES ABOVE NATIONAL ORDNANCE DATUM.

LEGEND

-  CARRIAGEWAY
-  FOOTWAY
-  ON-ROAD CYCLE TRACK
-  SEGREGATED CYCLEWAY
-  VERGE
-  CONTROLLED TACTILE PAVING

V 01	May 2021	PUBLIC CONSULTATION	JMC	TL	MK
REV.	DATE	DESCRIPTION	PRODUCED BY	REVIEWED BY	APPROVED BY

© Irish Rail (2021). This drawing is confidential and the copyright in it is owned by Irish Rail. This drawing must not be either loaned, copied or otherwise reproduced in whole or in part or used for any purpose without the prior permission of Irish Rail.
 © Ordnance Survey Ireland and Government of Ireland. All O.S. data used for plans are printed under "Copyright Ordnance Survey Ireland".
 Survey No. 0039721 (OSi Aerial Data or OSi Lidar Data 1 & Survey No. 2021OSI_NMA_180 (OSi Vector Data).
 All elevations are in metres and relate to OSi Geoid Model (OSGM02) Mean Head as defined by existing Project Control.
 All Co-ordinates are in Irish Transverse Mercator Grid (ITM) as defined by OSi active GPS station Tallaght College (TLLG).

Client

Tionscaldal Éireann
Project Ireland
2040

NTA
Údarás Náisiúnta Iompair
National Transport Authority

Iarnród Éireann
Irish Rail

Consultant

IDOM

C3

FIROD
ROUGHAN & O'DONOVAN

Project

DART+
West

Drawing Title

OPTIONS SELECTION - LC02: COOLMINE - OPTION 9
PORTERSTOWN ROAD JUNCTION UPGRADE
SHEET 1 OF 1

Scale: 1:500 @ A1

0 2.5 6.25 12.5 25

Drawing Number | Project | Originator | Discipline | Location | Type | Role | Number | Phase

MAY ROD HRW LC02 DR C 0123 B

Date: May 2021 | Job No: P/101086 | Status: S4 - Suitable for Acceptance | Rev: V 01 | Sheet: 01 of 01